

# Agricultural Land Classification

## Brampton West Extn Cambs



### AGRICULTURAL LAND

Agricultural Grades

Agricultural Land Quality

Grade 1 

Grade 2 

Grade 3 a  b 

Grade 4 


Grade 5 

Disturbed 

Agricultural Buildings 


Unsurveyed 

Very high



Very low

### NON AGRICULTURAL LAND

Land predominantly in urban use 

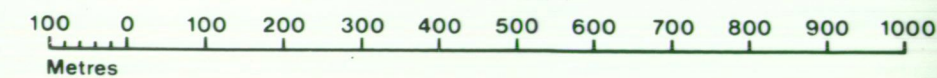
Other land primarily in non-agricultural use 

\* Land in this category does not occur on this map

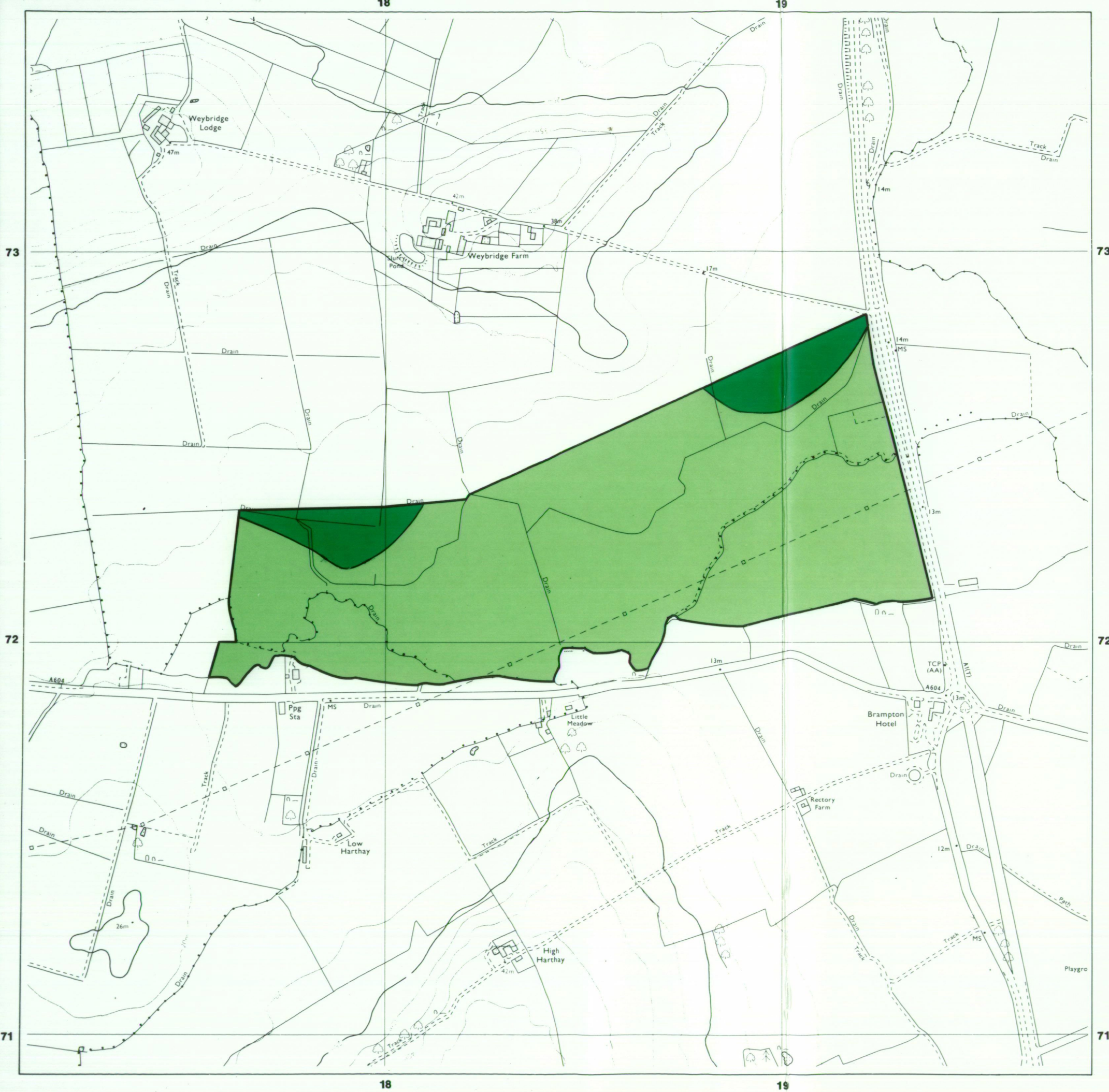
SOURCE MAPS Base maps taken from the O.S. 1:10000 Sheets TL17SE

This map is accurate only at the scale shown.  
Any enlargement could be misleading

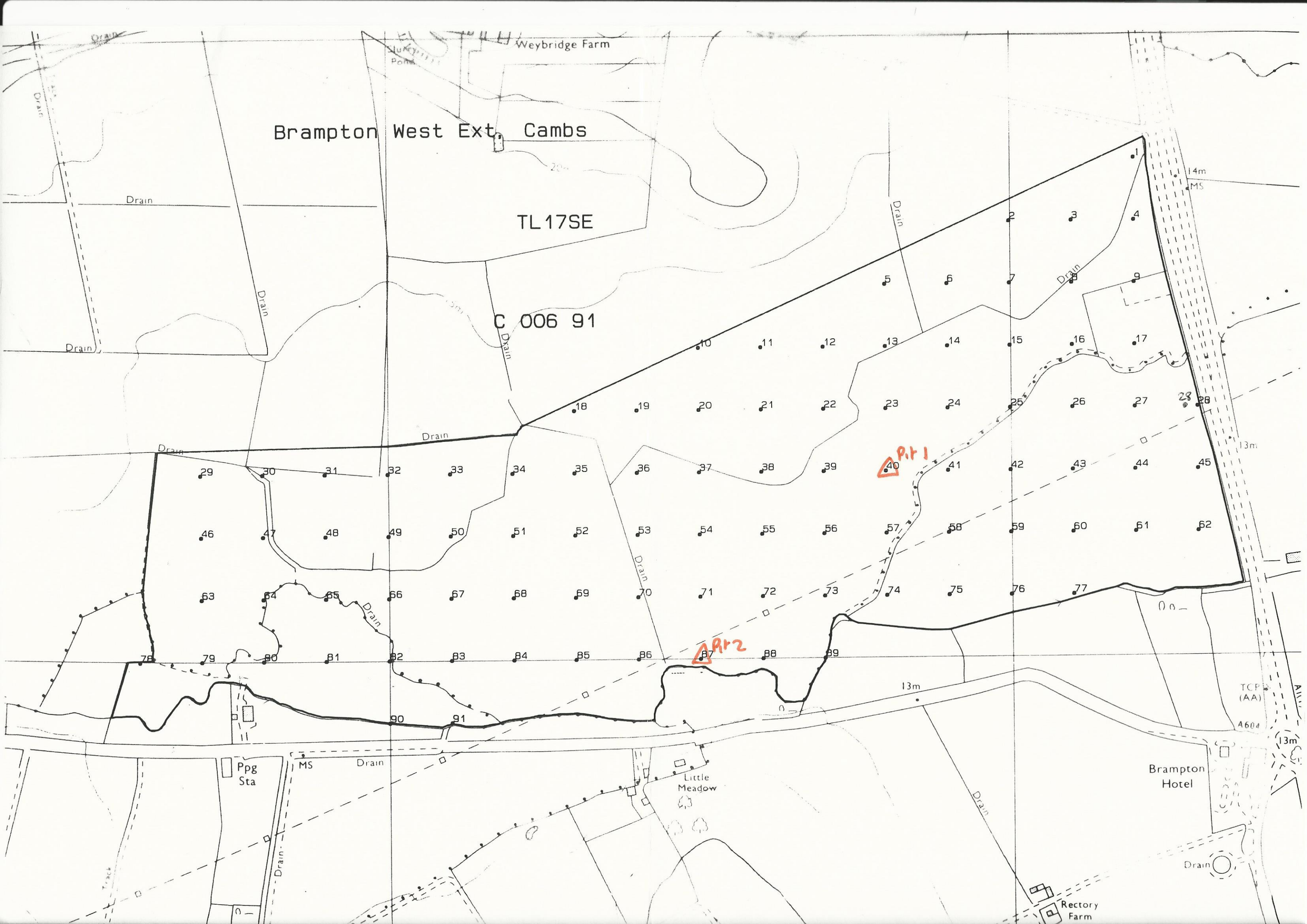
Scale 1:10000



Drawn by the Cartographic Unit,  
Farm & Countryside Service  
Cambridge. Ref. C 6 91  
Ordnance Survey maps reproduced  
with the permission of the Controller,  
H.M.S.O.  
© Crown Copyright reserved 1991







Brampton West Ext, Cambs

TL17SE

C 006 91

Weybridge Farm

Brampton Hotel

Little Meadow

Rectory Farm

Ppg Sta

TCP (AA)

4604

13m

14m

13m

13m

Pt 1

Pt 2

