

# Agricultural Land Classification

## Bole Ings, West Burton Notts

### AGRICULTURAL LAND

Agricultural Grades

Agricultural Land Quality

- Grade 1
- Grade 2
- Grade 3  a
- b
- Grade 4
- Grade 5

Very high



Very low

Disturbed

Agricultural Buildings

Unsurveyed

### NON AGRICULTURAL LAND

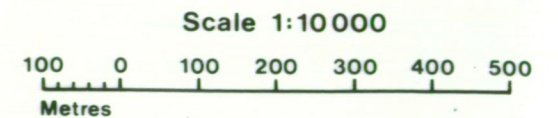
Land predominantly in urban use

Other land primarily in non-agricultural use

\* Land in this category does not occur on this map

SOURCE MAPS Base maps taken from the O.S. Sheets SK 78 NE, 88 NW

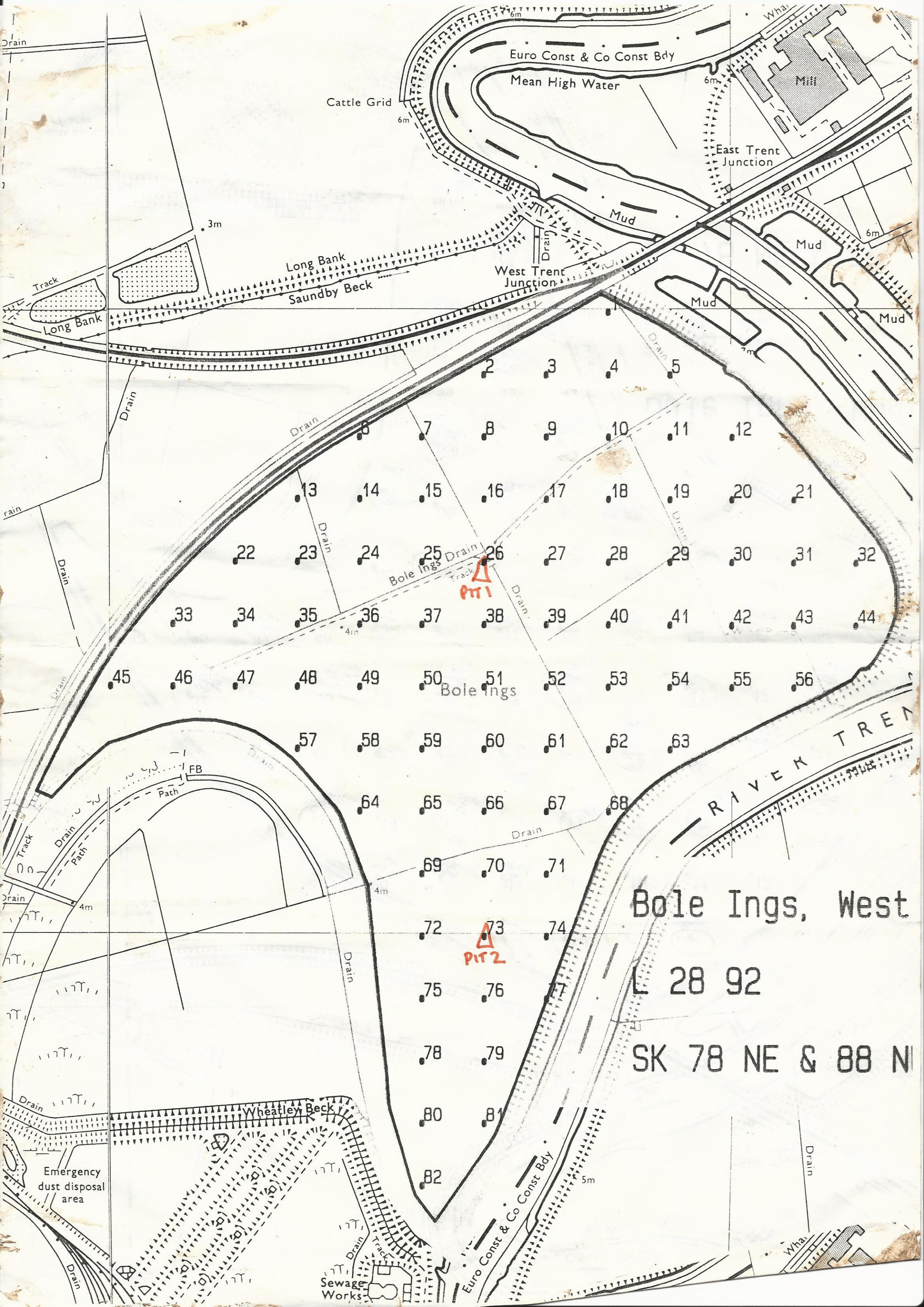
This map is accurate only at the scale shown. Any enlargement could be misleading



Drawn by the Cartographic Unit,  
Farm & Countryside Service  
Cambridge. Ref. 1 28 92

Ordnance Survey maps reproduced  
with the permission of the Controller,  
H.M.S.O.  
© Crown Copyright reserved 1992





Bole Ings, West

L 28 92

SK 78 NE & 88 N

# Agricultural Land Classification

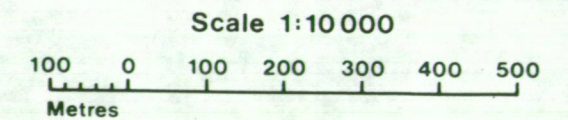
## Bole Ings, West Burton Notts

### SOIL TYPES

SOIL TYPE	TOPSOIL 0-30/38cm	UPPER SUBSOIL 30/38-50/70cm	LOWER SUBSOIL 50/70-120cm
1	hCL/hZCL C/ZC	ZC/C	
2		ZC/C	calcareous ZCL/FSZL occ SL/LS

SOURCE MAPS Base maps taken from the O.S. Sheets SK 78 NE, 88 NW

This map is accurate only at the scale shown. Any enlargement could be misleading



Drawn by the Cartographic Unit,  
Farm & Countryside Service  
Cambridge. Ref. 1 28 92

Ordnance Survey maps reproduced  
with the permission of the Controller,  
H.M.S.O.  
© Crown Copyright reserved 1992

