

Agricultural Land Classification

Hampshire Minerals and Waste Disposal Plan Omission Site 16

Agricultural Land


Grade	Quality	Area (ha)
1	Excellent	nil
2	Very Good	28.4
3a	Good	28.8
3b	Moderate	18.1
4	Poor	nil
5	Very Poor	nil

Other Land Categories

Category	Area (ha)
Urban	0.4
Non-Agricultural	1.7
Woodland	1.8
Agricultural Buildings	0.4
Open Water	nil
Not Surveyed	nil

Total agricultural land area 75.3
Total survey area 79.6

*Grade/category not present within survey area




Further details contained in MAFF (1988) Agricultural Land Classification of England and Wales - Revised guidelines and criteria for grading the quality of agricultural land. MAFF (Publications), London SE99 7TP.


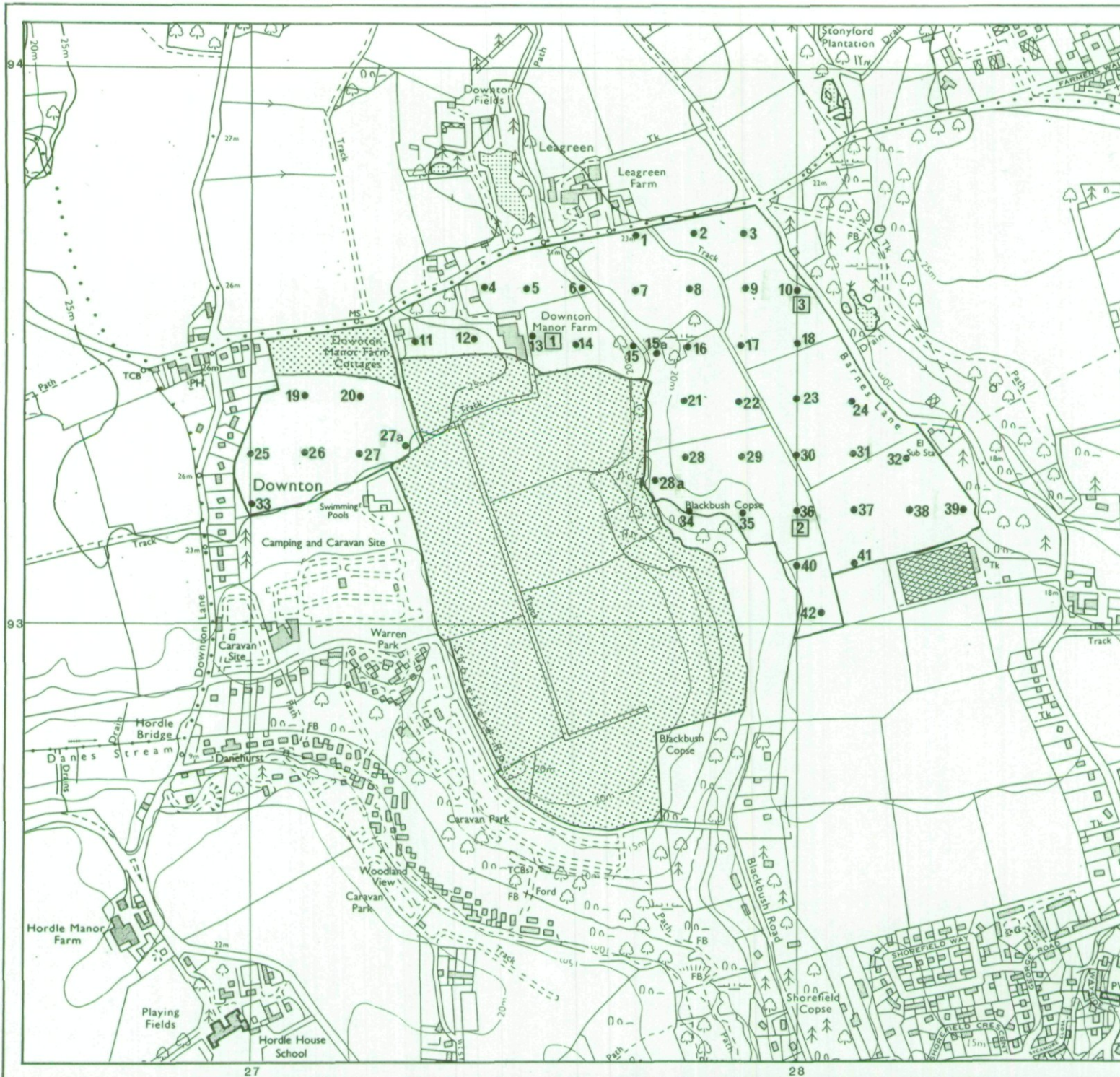
The information is accurate at the base map scale but any enlargement would be misleading.

Reproduction in whole or part by any means is prohibited without the prior permission of MAFF.

Surveyed and drawn by the Resource Planning Team, ADAS Statutory Unit, Gulliford. Based on the 1989 Ordnance Survey 10,000 map with the permission of the Controller of Her Majesty's Stationery Office.
Source Map(s): SZ 29 SE
Reference no. 1506/109/94 EL 15/107 © Crown Copyright Reserved 1994

Location of Auger Borings Hampshire Minerals and Waste Disposal Plan Omission Site 16

- 5 Auger boring
- ② Profile pit
-  Previous survey (1508/118/92)



The information is accurate at the base map scale but any enlargement would be misleading.

Reproduction in whole or part by any means is prohibited without the prior permission of MAFF.

Surveyed and drawn by the Resource Planning Team, ADAS Statutory Unit, Guildford
Based on the 1989 Ordnance Survey 10,000 map with the permission of the
Controller of Her Majesty's Stationery Office.
Source Map(s) SZ 29 SE
Reference no. 1508/109/94 EL 15/107 © Crown Copyright Reserved 1994