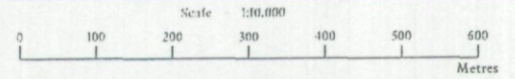


Agricultural Land Classification

Aylesbury Vale District Local Plan

Land at Edlesborough

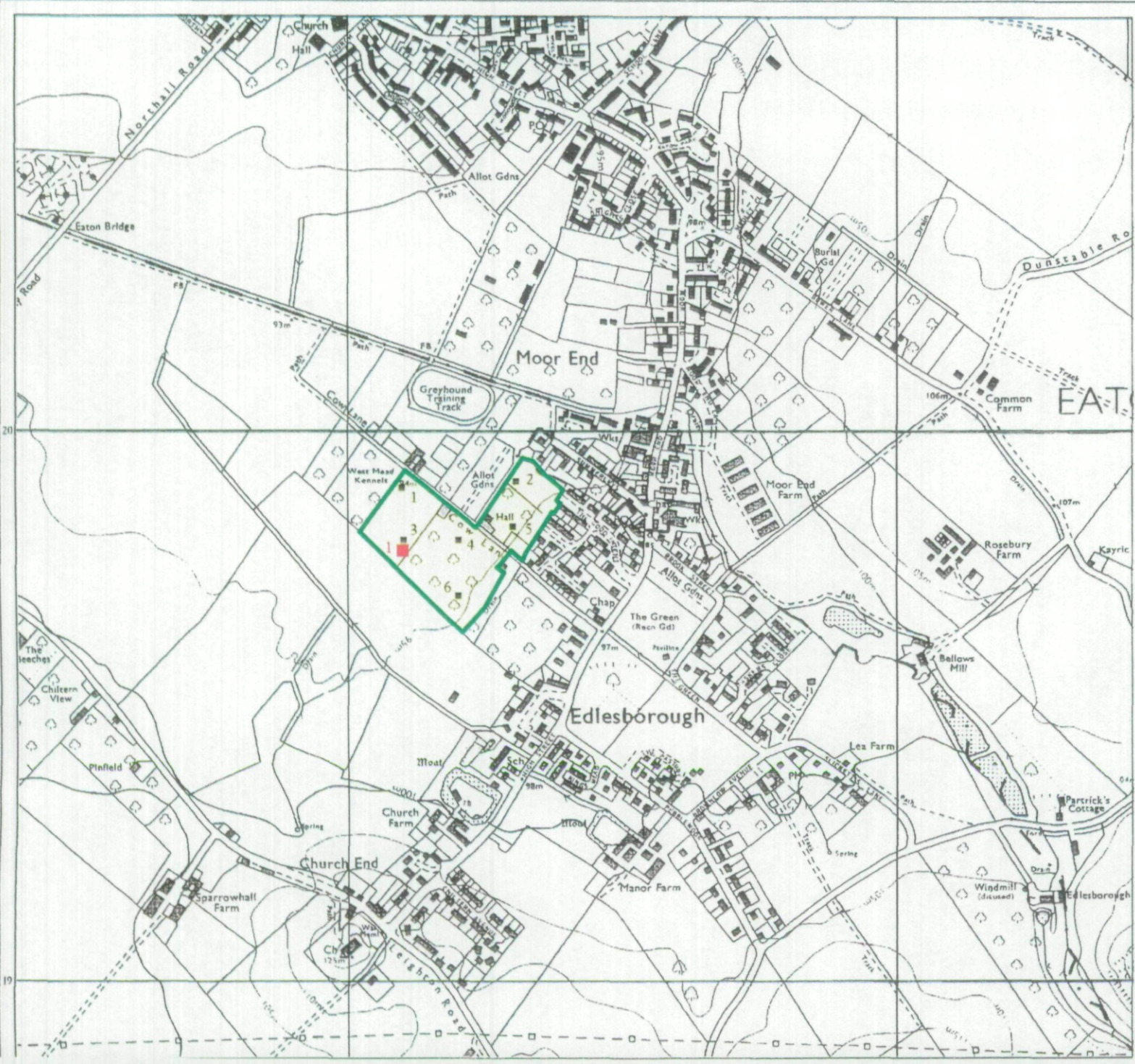
Legend		
	Quality	Area (ha)
Grade 1	Excellent	nil
Grade 2	Very Good	4.7
Grade 3a	Good	nil
Grade 3b	Moderate	0.6
Grade 4	Poor	nil
Grade 5	Very Poor	nil
	Agricultural land not surveyed	nil
	Other land	0.2
Site Boundary		
Total survey area		5.3
Total site area		5.5
<small>* Not present within survey area</small>		



Further details contained in MAFF (1988) Agricultural Land Classification of England and Wales Revised guidelines and criteria for grading the quality of agricultural land. MAFF (publications), London SE99 71P. The information is accurate at base map scale but any enlargement would be misleading. Reproduction in whole or in part by any means is prohibited without the prior permission of MAFF.

Surveyed and drawn by the Resource Planning Team, FRCA, Reading


Based on the 1978 Ordnance Survey 1:10,000 map with the permission of the Controller of Her Majesty's Stationery Office. Unauthorised reproduction infringes Crown copyright and may lead to prosecution or civil proceedings. MAFF Licence No: GD272361
 Source map(s): SP91NE.SP92SE
 Reference no: 0301/125/97 © Crown Copyright Reserved 1997



Agricultural Land Classification
Aylesbury Vale District Local Plan
Land at Edlesborough
Sample Point Map

Legend

- Location of soil pit
- Location of auger sample point
- Boundary of survey area
- Agricultural land not surveyed
- Other land



Further details contained in MAFF (1988) Agricultural Land Classification of England and Wales Revised guidelines and criteria for grading the quality of agricultural land. MAFF (publications), London SE99 71 P. The information is accurate at base map scale but any enlargement would be misleading. Reproduction in whole or in part by any means is prohibited without the prior permission of MAFF.

Surveyed and drawn by the Resource Planning Team, FRCA, Reading.
 Based on the 1978 Ordnance Survey 1:10,000 map with the permission of the Controller of Her Majesty's Stationery Office. Unauthorised reproduction infringes Crown copyright and may lead to prosecution or civil proceedings. MAFF Licence No: GD272361
 Source map(s): SP91NE.SP92SE
 Reference no: 0301/125/97 © Crown Copyright Reserved 1997