

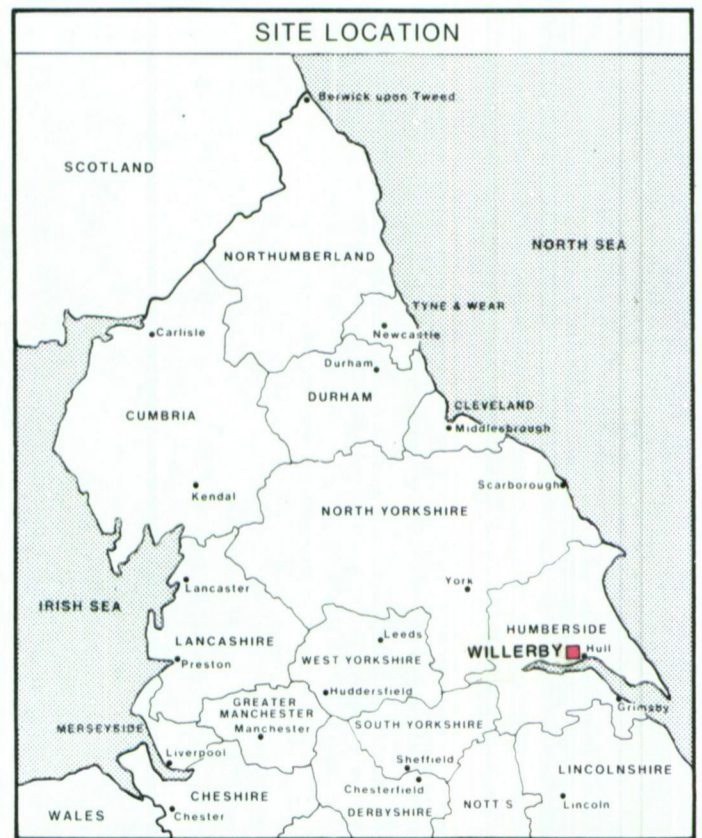
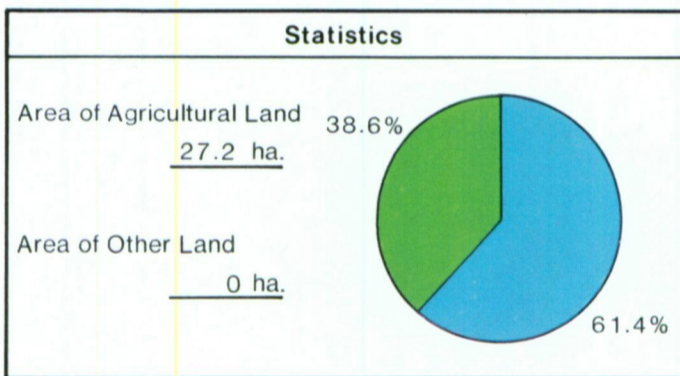


BEVERLEY BOROUGH LOCAL PLAN

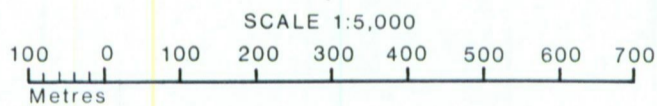
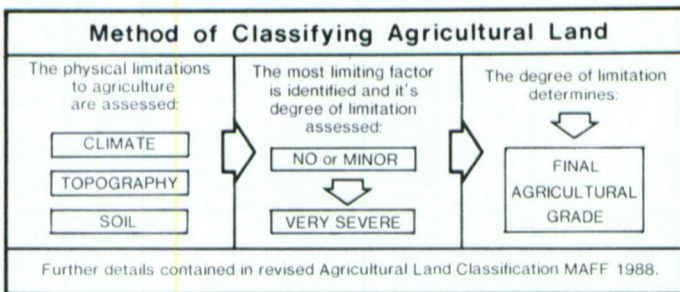
Site 7

Agricultural Land Classification

Agricultural Land		
Agricultural Grades	Agricultural Land Quality	Area within the site (ha.)
GRADE 1	Excellent	Nil
GRADE 2	Very Good	16.7
GRADE 3	Good	Nil
Sub Grade 3a	Moderate	10.5
Sub Grade 3b		
GRADE 4	Poor	Nil
GRADE 5	Very Poor	Nil



Land in Other Categories		
		Area within the site (ha.)
Urban <i>Including housing, industry, commerce, derelict land, sports facilities, transport</i>		Nil
Non-agricultural <i>Including golf courses, parks, sports fields, allotments, airfields</i>		Nil
Woodland <i>Farm Woodland</i>		Nil
Commercial Woodland		Nil
Agricultural buildings <i>Including glasshouses</i>		Nil
Open water		Nil
Land not surveyed		Nil



MAFF Ministry of Agriculture, Fisheries and Food.

Information compiled by Resource Planning Team
ADAS Statutory Group Leeds.

Map produced by Resource Planning Cartographic Unit. 1:10,000

Project Number 142/92







Ordnance Survey maps reproduced with the permission of the Controller H.M.S.O.

© Crown Copyright Reserved 1993

TA 03 SW

AGRICULTURAL LAND

NON-AGRICULTURAL LAND

-  Grade 1
-  Grade 2
-  Sub-Grade 3a
-  Sub-Grade 3b
-  Grade 4
-  Grade 5

Beverly Borough L.P. Site 7
 142/92
 1:5000
 TA03SW

31

31



04

05