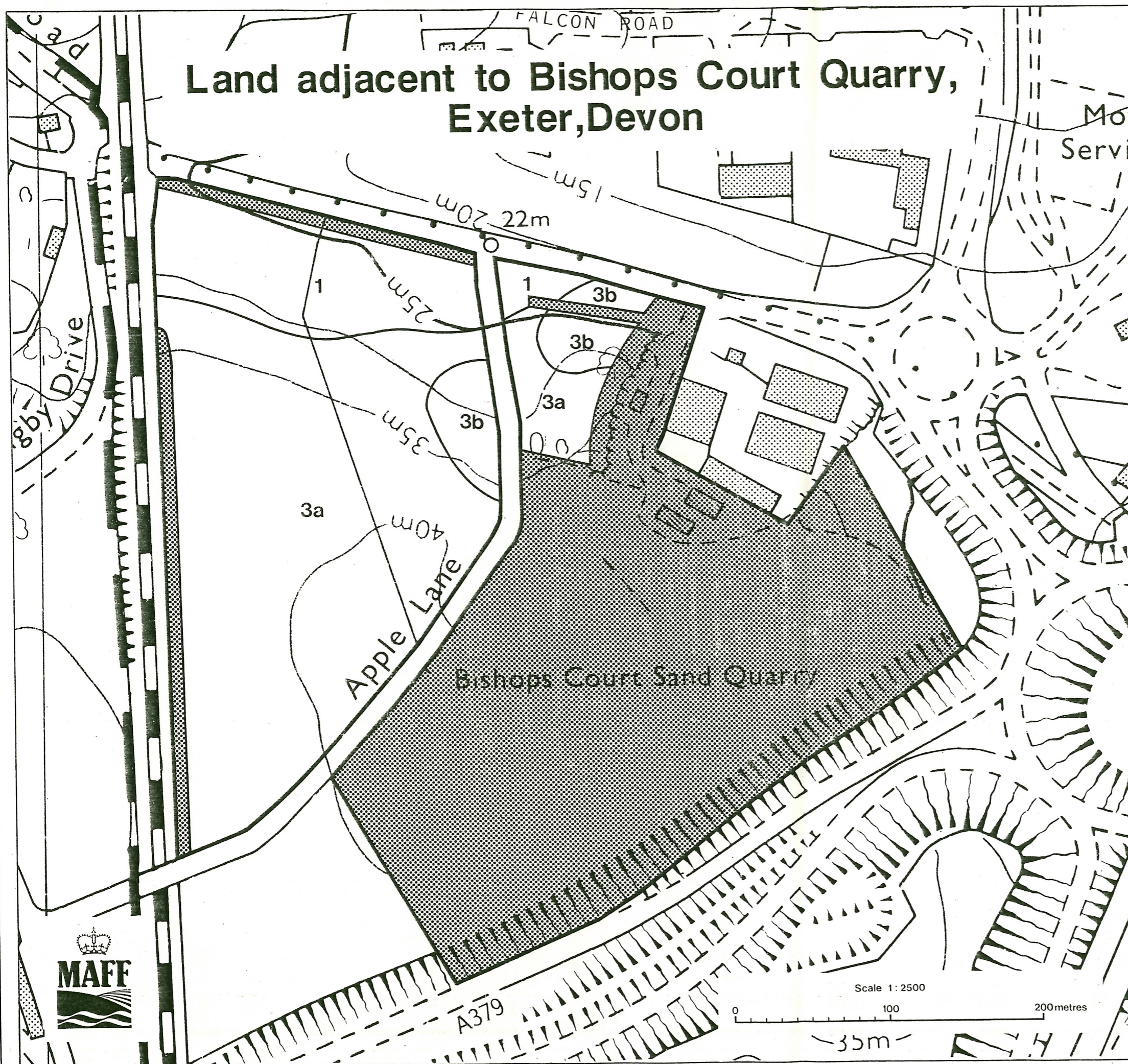


Ministry of Agriculture, Fisheries and Food  
**Agricultural Land Classification**

**Land adjacent to Bishops Court Quarry,  
 Exeter, Devon**


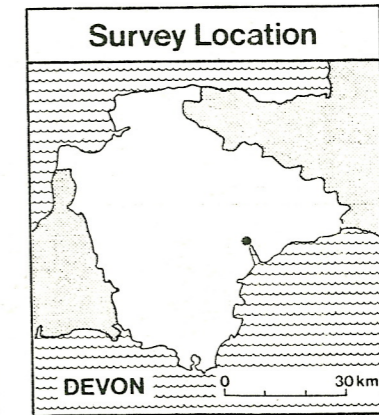


Agricultural Land			
ALC grade		Agricultural land quality	Degree of limitation
Grade 1	1	Excellent	None or very minor
Grade 2	*	Very good	Minor
Grade 3a	3a	Good	Moderate
Grade 3b	3b	Moderate	Moderate to severe
Grade 4	*	Poor	Severe
Grade 5	*	Very poor	Very severe

Other Land Categories			
Urban	*	Agricultural buildings	*
Non-agricultural	[Cross-hatch]	Open water	*
Woodland	*W	Not surveyed	*

\*Grade/Category not present within survey area

Further details contained in revised  
 Agricultural Land Classification, M.A.F.F. 1988.



The information is accurate at the base map scale but any enlargement would be misleading.

Reproduction in whole or in part by any means is prohibited without the prior permission of M.A.F.F.

Surveyed by the Resource Planning Group Mar 1989. Map produced by the Cartographic Unit, Farm and Countryside Service, M.A.F.F., Bristol. Ref.no. 15/89

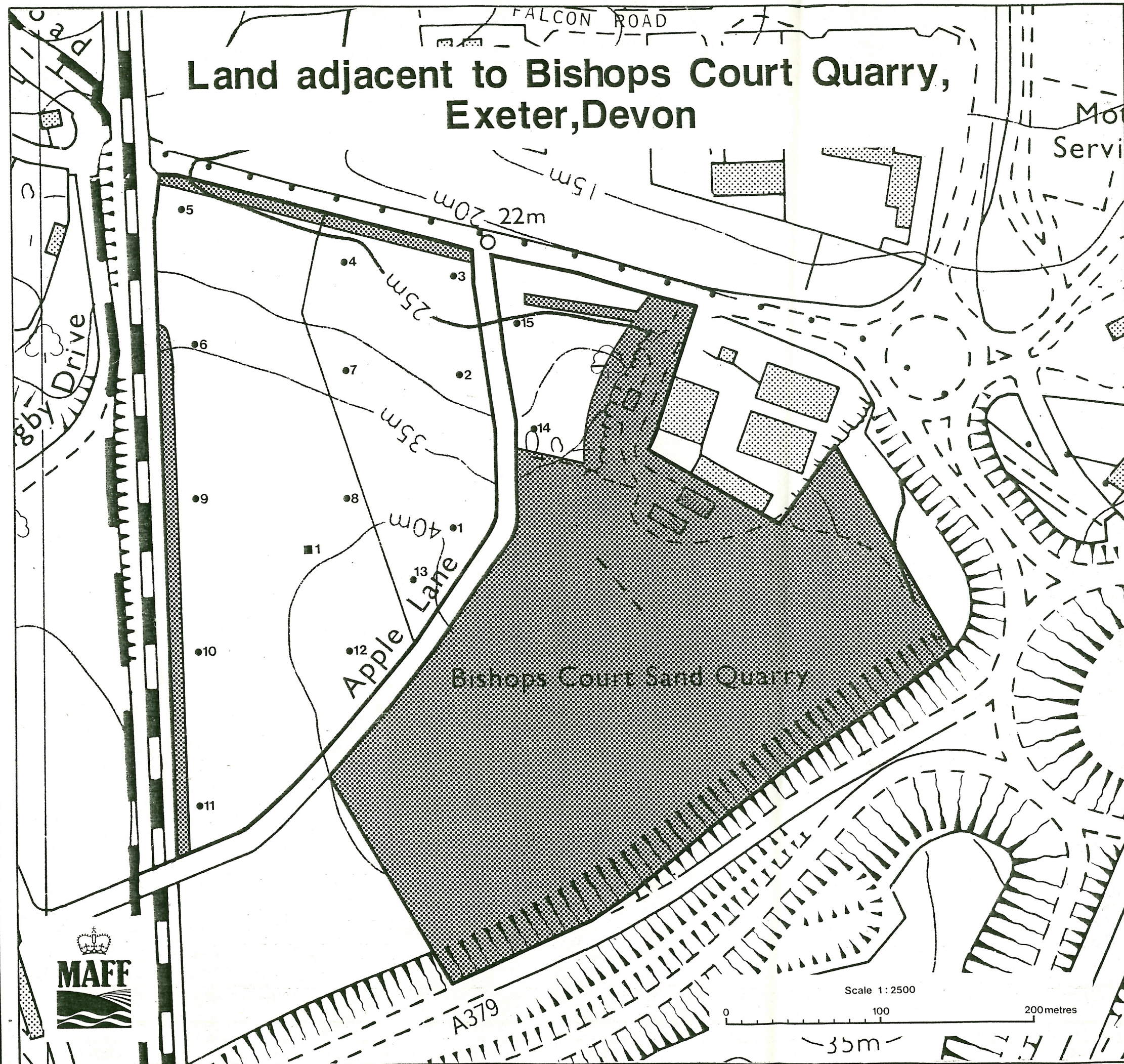
Based upon the 1980 Ordnance Survey 1:10000 map with the permission of The Controller of Her Majesty's Stationery Office, Crown Copyright Reserved.

© Crown Copyright Reserved 1989



Ministry of Agriculture, Fisheries and Food  
Agricultural Land Classification

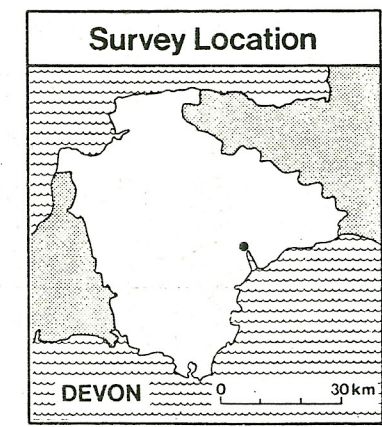
Land adjacent to Bishops Court Quarry,  
Exeter, Devon



Auger Sample Points

■ 1	Location of soil pits
● 1-15	Location of sample points (Details contained in separate schedule)
Urban	* Agricultural buildings
Non-agricultural	* Open water
Woodland	*W Not surveyed

\*Grade/Category not present within survey area



The information is accurate at the base map scale but any enlargement would be misleading.

Reproduction in whole or in part by any means is prohibited without the prior permission of M.A.F.F.

Surveyed by the Resource Planning Group Mar 1989. Map produced by the Cartographic Unit, Farm and Countryside Service, M.A.F.F, Bristol. Ref.no. 15 /89

Based upon the 1980 Ordnance Survey 1:10 000 map with the permission of The Controller of Her Majesty's Stationery Office, Crown Copyright Reserved.

© Crown Copyright Reserved 1989

