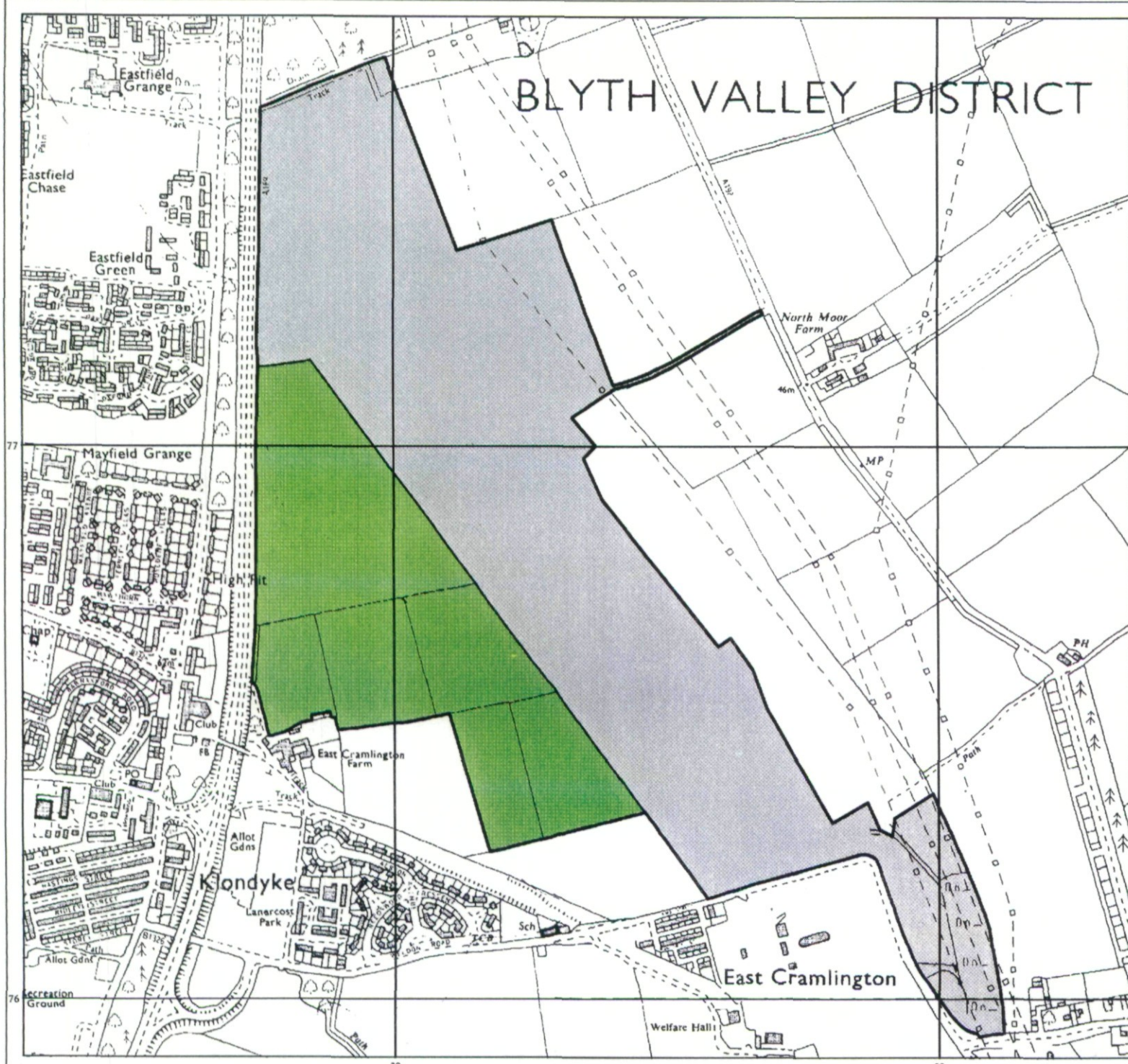




Agricultural Land Classification

PROPOSED GOLF COURSE

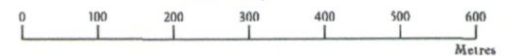
EAST CRAMLINGTON



Legend

	Quality	Area (ha)
Grade 1	Excellent	Nil
Grade 2	Very Good	Nil
Grade 3a	Good	Nil
Grade 3b	Moderate	28.1
Grade 4	Poor	Nil
Grade 5	Very Poor	Nil
	Agricultural land not surveyed	Nil
	Other land	63.1
Boundary of survey area		
Total agricultural land area		28.1
Total survey area		91.2
* Not present within survey area		

Scale - 1:10,000



Further details contained in MAFF (1988) Agricultural Land Classification of England and Wales - Revised guidelines and criteria for grading the quality of agricultural land. Maff (publications), London SE99 7TP.

The information is accurate at base map scale but any enlargement would be misleading.

Reproduction in whole or in part by any means is prohibited without the prior permission of MAFF.

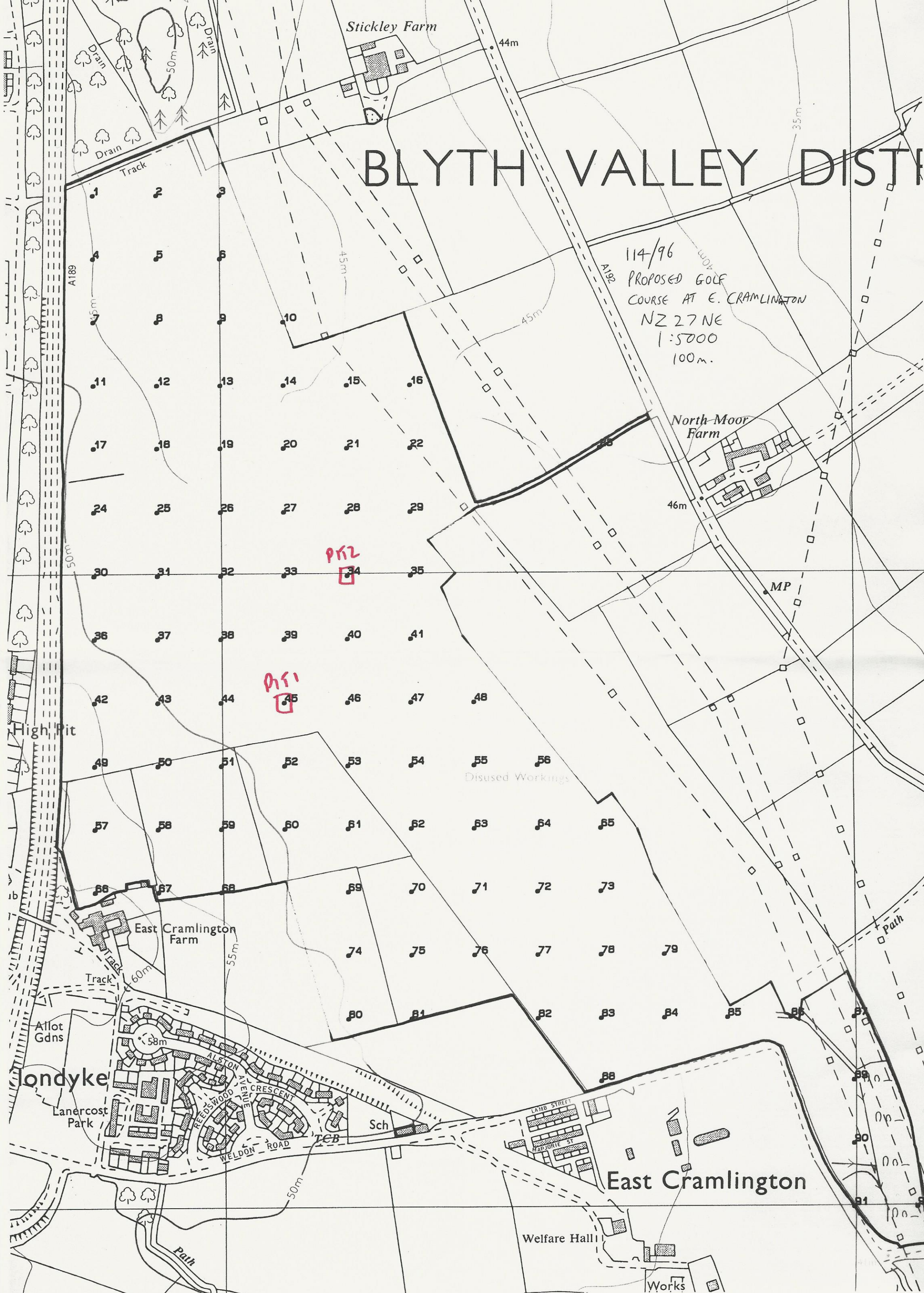
Surveyed and drawn by the Resource Planning Team, ADAS Statutory Unit, Leeds.
 Based on the 1982 Ordnance Survey 1:10,000 map with the permission of the Controller of Her Majesty's Stationery Office. Unauthorised reproduction infringes Crown copyright and may lead to prosecution or civil proceedings. MAFF Licence No: GD272361
 Source map(s): NZ 27 NE
 Reference no: 114/96 © Crown Copyright Reserved 1996

BLYTH VALLEY DISTRICT

114/96
PROPOSED GOLF
COURSE AT E. CRAMLINGTON
NZ 27 NE
1:5000
100m.

PK2

PK1



Stickley Farm

44m

35m

Track

A189

A192

North Moor Farm

46m

MP

High Pit

Disused Workings

East Cramlington Farm

Path

Londyke

Lanercost Park

Sch

East Cramlington

Welfare Hall

Works

Allot Gdns

Track

60m

55m

58m

50m

Path

50m

50m

50m

50m

50m

50m

50m

50m

50m

50m

50m

50m

50m

50m

50m

50m

50m

50m

50m

50m

50m

50m

50m

50m

50m

50m

50m

50m

50m

50m

50m

50m

50m

50m

50m

50m

50m

50m

50m

50m

50m

50m

50m

50m

50m

50m

50m

50m

50m

50m

50m

50m

50m

50m

50m

50m

50m

50m

50m

50m

50m

50m

50m

50m

50m

50m

50m

50m

50m

50m

50m

50m

50m

50m

50m

50m

50m

50m

50m

50m

50m

50m

50m

50m

50m

50m

50m

50m

50m

50m

50m

50m

50m

50m

50m

50m

50m

50m

50m

50m

50m

50m

50m

50m

50m

50m

50m

50m

50m

50m

50m

50m

50m

50m

50m

50m

50m

50m

50m

50m

50m

50m

50m

50m

50m

50m

50m

50m

50m

50m

50m

50m

50m

50m

50m

50m

50m

50m

50m

50m

50m

50m

50m

50m

50m

50m

50m

50m

50m

50m

50m

50m

50m

50m

50m

50m

50m

50m

50m

50m

50m

50m

50m

50m

50m

50m

50m

50m

50m

50m

50m

50m

50m

50m

50m

50m

50m

50m

50m

50m

50m

50m

50m

50m

50m

50m

50m

50m

50m

50m

50m

50m

50m

50m

50m

50m

50m

50m

50m

50m

50m

50m

50m

50m

50m

50m

50m

50m

50m

50m

50m

50m

50m

50m

50m

50m

50m

50m

50m

50m

50m

50m

50m

50m

50m

50m

50m

50m

50m

50m

50m

50m

50m