














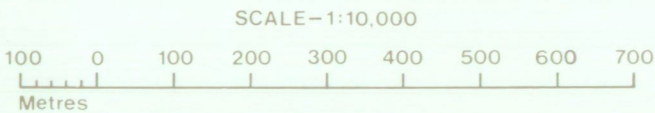
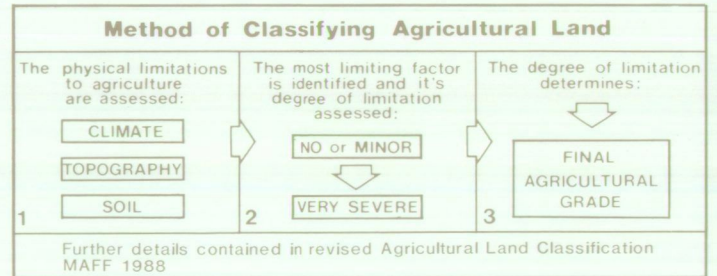
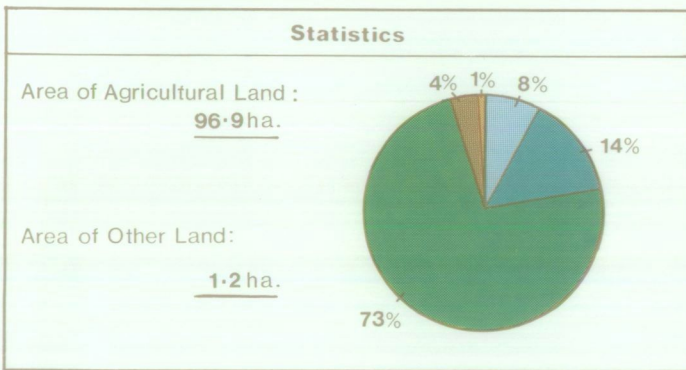
BETTON FARM, EAST AYTON

Proposed Golf Course

Agricultural Land Classification

Agricultural Land			
Agricultural Grades		Agricultural Land Quality	Area within the site (ha.)
Grade 1		Excellent	Nil
Grade 2		Very Good	8.1
Grade 3		Good	13.2
	Sub-Grade 3a		
Grade 4		Moderate	71.6
	Sub-Grade 3b		
Grade 5		Poor	Nil
Grade 5		Very Poor	4.0

Land in Other Categories		
		Area within the site (ha.)
Urban <i>Including housing industry, commerce, derelict land, sports facilities, transport.</i>		Nil
Non-agricultural <i>Including golf courses, parks, sports fields, allotments, airfields.</i>		1.2
Woodland <i>Farm woodland</i>		Nil
<i>Commercial woodland</i>		Nil
Agricultural buildings <i>Including glasshouses</i>		Nil
Open water		Nil
Land not surveyed		Nil

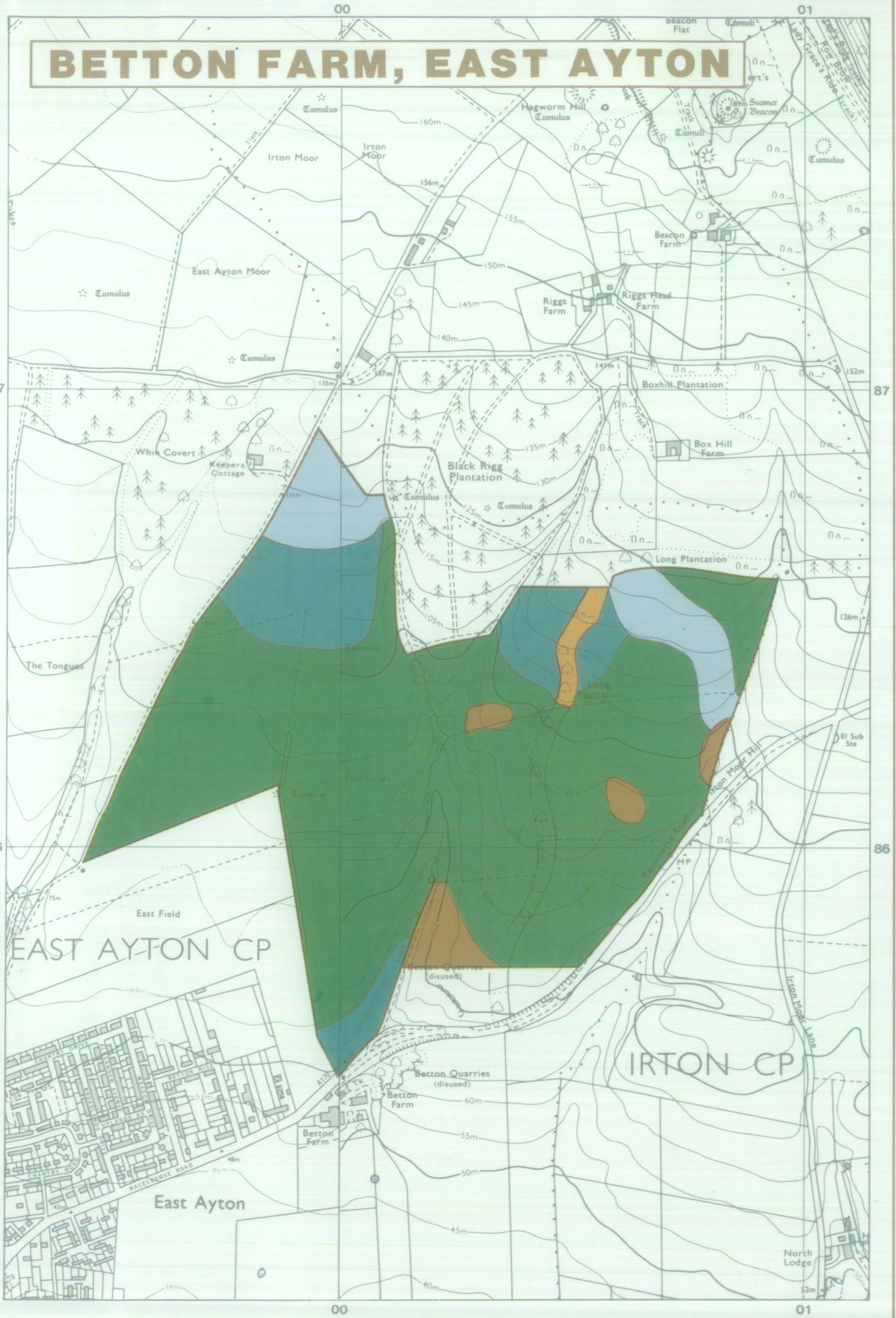


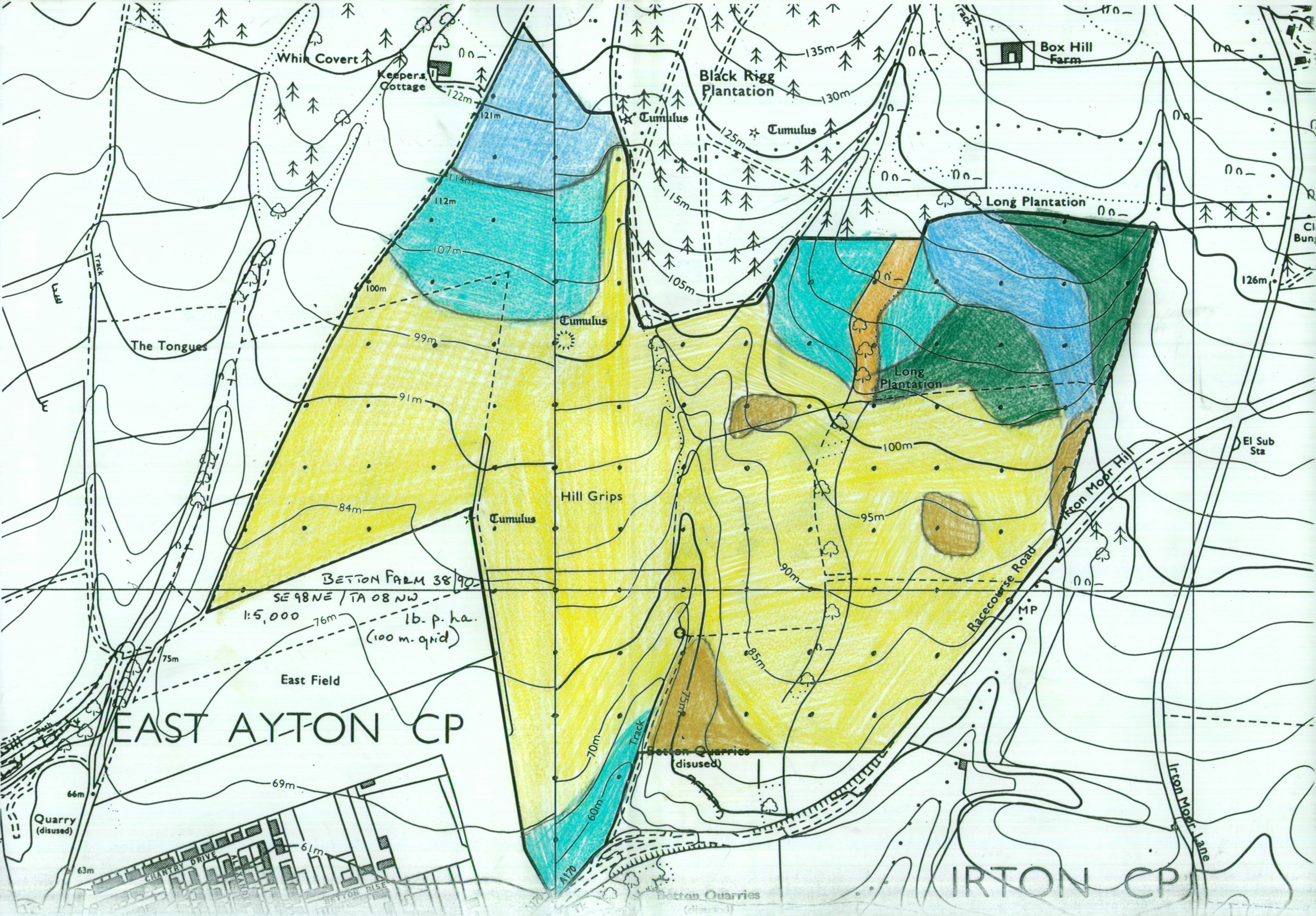
<p>Information compiled by Resource Planning Group, Farm and Countryside Service, Leeds R.O. Map produced by Resource Planning Cartographic Unit. Project Number 38/90 Ordnance Survey maps reproduced with the permission of the Controller, H.M.S.O. © Crown Copyright Reserved 1990</p>	SOURCE MAPS	
	TA 08 NW	SE 98 NE



Ministry of Agriculture,
Fisheries and Food.

BETTON FARM, EAST AYTON





Whin Covert

Keepers Cottage

Black Rigg Plantation

Box Hill Farm

Cumulus

Cumulus

Long Plantation

The Tongues

Cumulus

Long Plantation

El Sub Sta

Hill Grips

Cumulus

BETON FARM 38/90

SE 98 NE / TA 08 NW

1:5,000

1b. p. ha.

(100 m. grid)

East Field

EAST AYTON CP

Beton Quarries (disused)

Quarry (disused)

IRTON CP

CHURCH DRIVE

BETON RISE

Beton Quarries (disused)

Iron Moor Lane

Racecourse Road

Iron Moor Hill

A170

MP

135m

130m

125m

115m

105m

122m

121m

114m

112m

107m

100m

99m

91m

84m

76m

75m

66m

69m

61m

63m

70m

60m

75m

85m

90m

95m

100m

126m