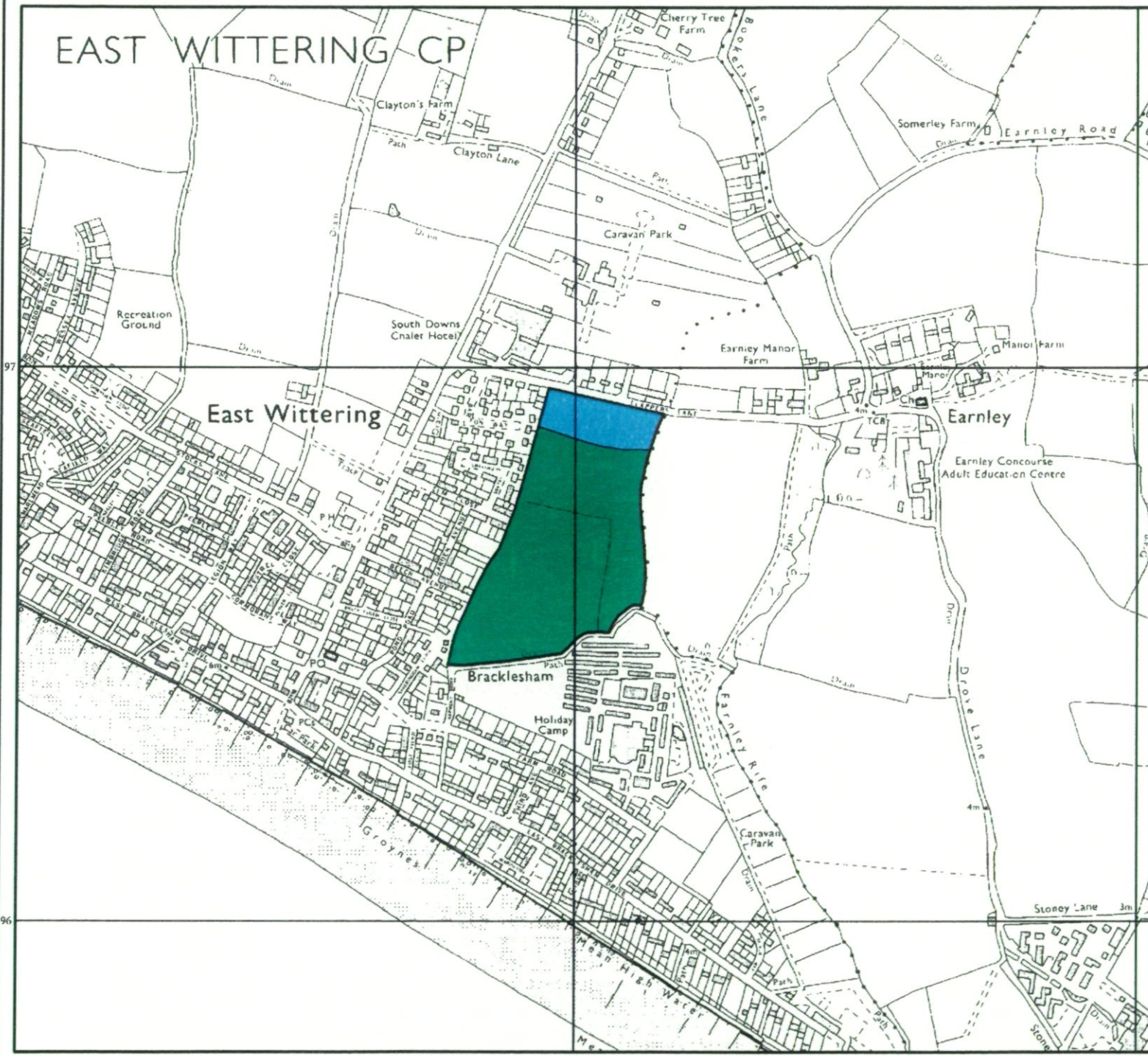


EAST WITTERING CP



Agricultural Land Classification

Chichester District Local Plan
 OSH 21: Land at Clappers Lane,
 East Wittering



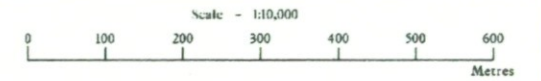
Agricultural Land

Grade	Quality	Area (ha)
1	Excellent	nil
2	Very Good	1.6
3a	Good	9.7
3b	Moderate	nil
4	Poor	nil
5	Very Poor	nil

Other Land Categories

Category	Area (ha)
Urban	nil
Non-Agricultural	nil
Woodland	nil
Agricultural Buildings	nil
Open Water	nil
Not Surveyed	nil
Total agricultural land area	11.3
Total survey area	11.3

* Grade/category not present within survey area



Further details contained in MAFF (1988) Agricultural Land Classification of England and Wales - Revised guidelines and criteria for grading the quality of agricultural land. MAFF (Publications), London SP99 7TP. The information is accurate at the base map scale but any enlargement would be misleading. Reproduction in whole or in part by any means is prohibited without the prior permission of MAFF.

Surveyed & drawn by the Resource Planning Team, A11AS Statutory Unit Guildford
 Based on the 1983 Ordnance Survey 1:50,000 map with the permission of the Controller of Her Majesty's Stationery Office. Unauthorised reproduction infringes Crown copyright and may lead to prosecution or civil proceedings.
 Source Map(s): SZ89NW MAFF Licence No: GD272361
 Reference no. 4203 /41 /95 © Crown Copyright Reserved 1995

EAST WITTERING CP



Agricultural Land Classification

Chichester District Local Plan
OSH 21: Land at Clappers Lane,
East Wittering

SAMPLE POINT MAP

- LOCATION OF SOIL PIT
- LOCATION OF AUGER SAMPLE POINT



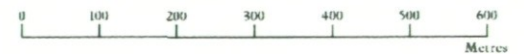
AREA OF SURVEY

Other Land Categories

Symbol	Category	Area (ha)
* (Red)	Urban	nil
* (Orange)	Non-Agricultural	nil
*W (Yellow)	Woodland	nil
* (Purple)	Agricultural Buildings	nil
* (White)	Open Water	nil
* (Blue)	Not Surveyed	nil
Total agricultural land area		11.3
Total survey area		11.3

* Grade/category not present within survey area

Scale - 1:10,000



Further details contained in MAFF (1988) Agricultural Land Classification of England and Wales - Revised guidelines and criteria for grading the quality of agricultural land. MAFF (Publications), London SE99 7TP. The information is accurate at the base map scale but any enlargement would be misleading. Reproduction in whole or in part by any means is prohibited without the prior permission of MAFF.

Surveyed & drawn by the Resource Planning Team, ADAS Statutory Unit Guildford
Based on the 1983 Ordnance Survey 1:10,000 map with the permission of the Controller of Her Majesty's Stationery Office. Unauthorised reproduction infringes Crown copyright and may lead to prosecution or civil proceedings.
Source Map(s): S789NW MAFF Licence No: GD272361
Reference no. 4263/141/94 ©Crown Copyright Reserved 1995

