

Agricultural Land Classification

EASINGTON LOCAL PLAN

Land East Of Thorpe Road

Agricultural Land

Grade	Quality	Area (ha)
1	Excellent	NIL
2	Very Good	4.6
3a	Good	0.8
3b	Moderate	1.3
4	Poor	NIL
5	Very Poor	NIL

Other Land Categories

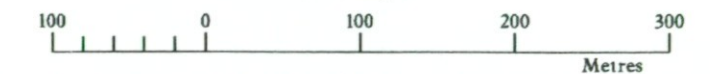
*	Urban	Area (ha) NIL
■	Non-Agricultural	1.6
*W	Woodland	NIL
*	Agricultural Buildings	NIL
*	Open Water	NIL
*	Not Surveyed	NIL

Total agricultural land area

Total survey area

* Grade/category not present within survey area

Scale 1:5,000



Further details contained in MAFF (1988) Agricultural Land Classification of England and Wales - Revised guidelines and criteria for grading the quality of agricultural land. MAFF (Publications), London SE99 7TP.

The information is accurate at the base map scale but any enlargement would be misleading.

Reproduction in whole or in part by any means is prohibited without the prior permission of MAFF.

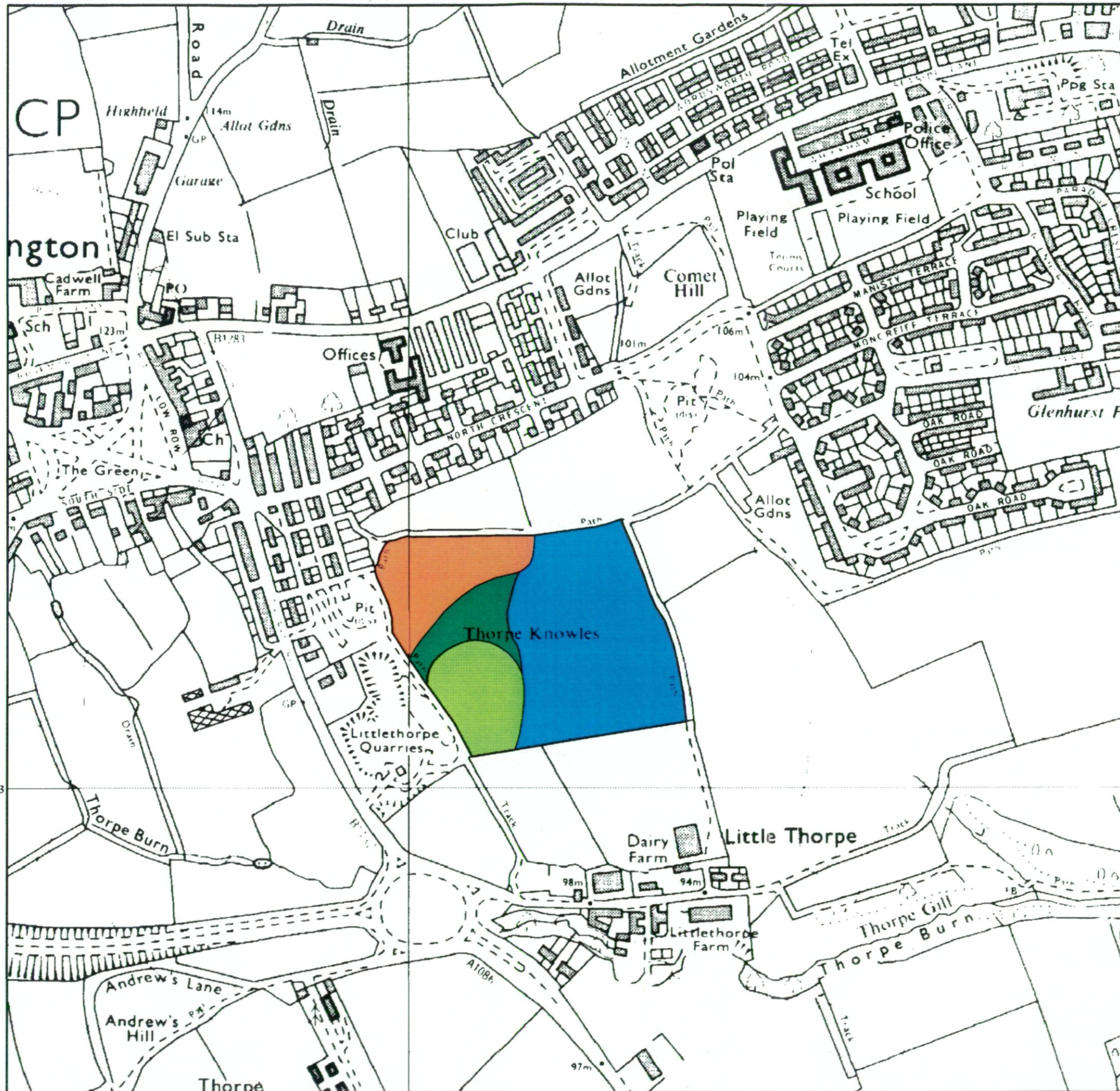
Surveyed and drawn by the Resource Planning Team, ADAS Statutory Unit Leeds

Based on the 1976 Ordnance Survey 1:10,000 map with the permission of the Controller of Her Majesty's Stationery Office.

Source Map(s): NZ44SW

Reference no. 12/94

© Crown Copyright Reserved 1993



CP

ngton

The Green

43

Andrew's Lane
Andrew's Hill







Thorpe



42



AGRICULTURAL LAND

NON-AGRICULTURAL LAND

-  Grade 1
-  Grade 2
-  Sub-Grade 3a
-  Sub-Grade 3b
-  Grade 4
-  Grade 5

-  Non Agricultural
- 

12/94
 EASINGTON CP.
 Land East of Thorpe Rd.
 Easington -
 NZ 44 SW 1:2,500
 50m. grid