

Job No 59/94 Wiveliscombe STOZNE (3.7 Ha)

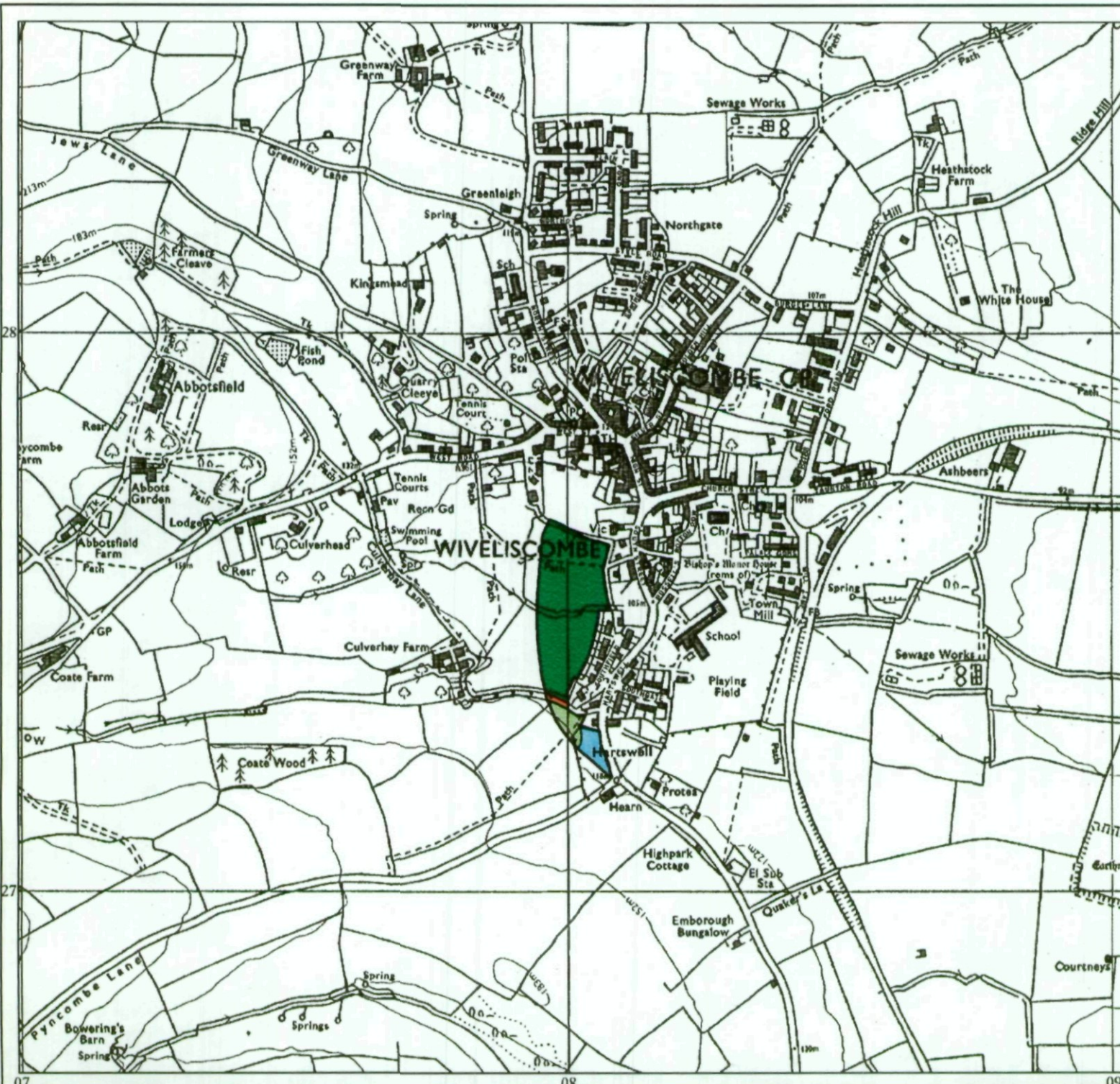
**AGRICULTURAL LAND CLASSIFICATION
SAMPLE POINT MAP**

- 1 Location of soil pit
- 1 Location of auger sample point

Agricultural Land Classification

TAUNTON DEANE LOCAL PLAN







WIVELISCOMBE



Agricultural Land

Grade	Quality	Area (ha)
1	Excellent	NIL
2	Very Good	0.3
3a	Good	3.1
3b	Moderate	0.2
4	Poor	NIL
5	Very Poor	NIL


Other Land Categories

	Urban	Area (ha) NIL
	Non-Agricultural	NIL
	Woodland	NIL
	Agricultural Buildings	NIL
	Open Water	NIL
	Not Surveyed	NIL

Total agricultural land area 3.6
Total survey area 3.6

* Grade/category not present within survey area

Scale - 1:10,000



Further details contained in MAFF (1988) Agricultural Land Classification of England and Wales - Revised guidelines and criteria for grading the quality of agricultural land. MAFF (Publications), London SE99 7TP.

The information is accurate at the base map scale but any enlargement would be misleading.

Reproduction in whole or in part by any means is prohibited without the prior permission of MAFF.

Surveyed & drawn by the Resource Planning Team, ADAS Statutory Unit Taunton
Based on the 1972 Ordnance Survey 1:10,000 map with the permission of the
Controller of Her Majesty's Stationery Office.

Source Map(s): STDMF
Reference no. 19/794

© Crown Copyright Reserved 1994