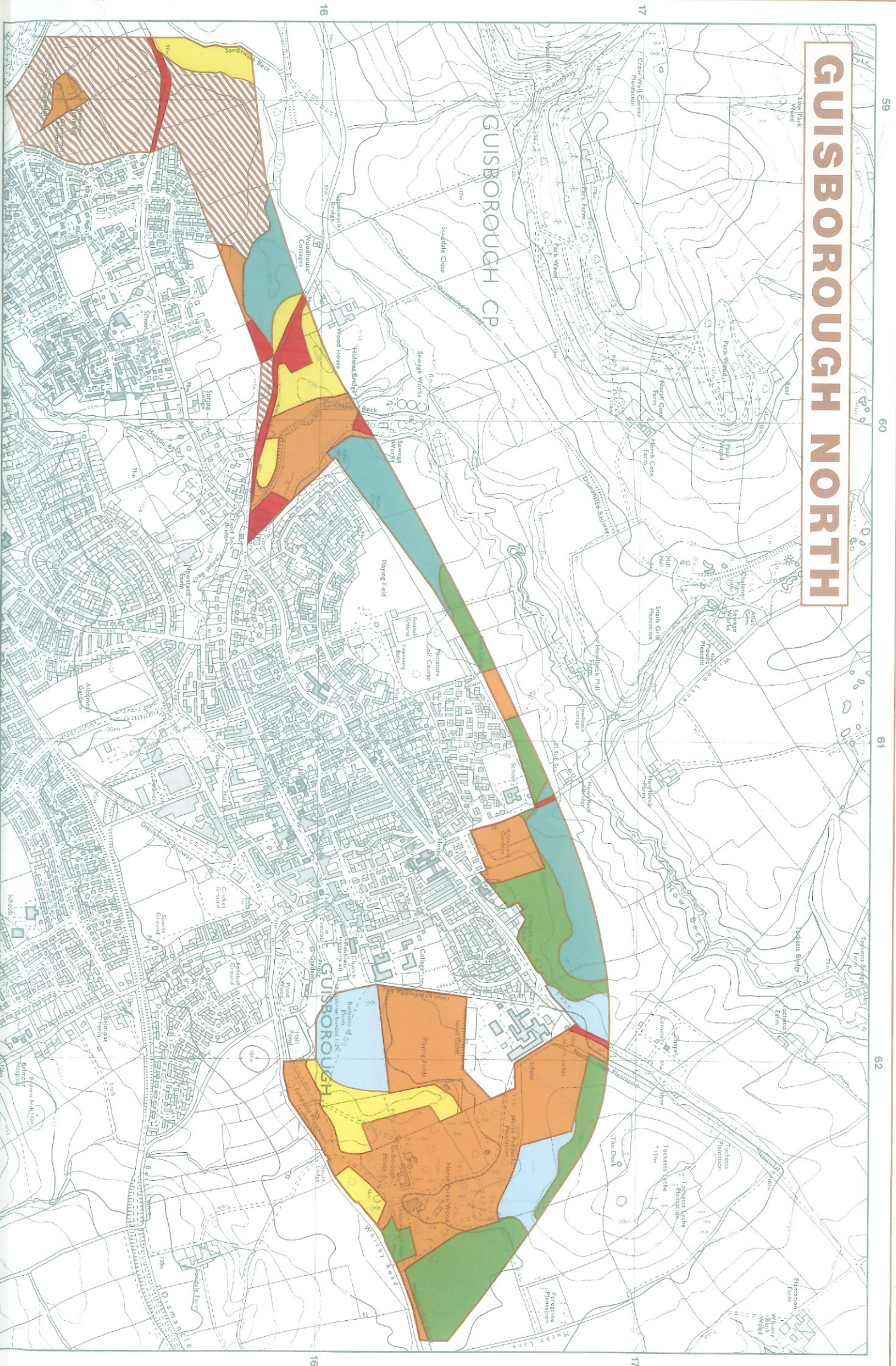


GUISBOROUGH NORTH



GUISBOROUGH NORTH Local Plan Agricultural Land Classification

Agricultural Grades	Agricultural Land Quality	Area within the site (ha.)
Grade 1	Excellent	Nil
Grade 2	Very Good	11.4
Grade 3	Good	15.1
Grade 4	Moderate	19.9
Grade 5	Poor	14.3
	Very Poor	Nil

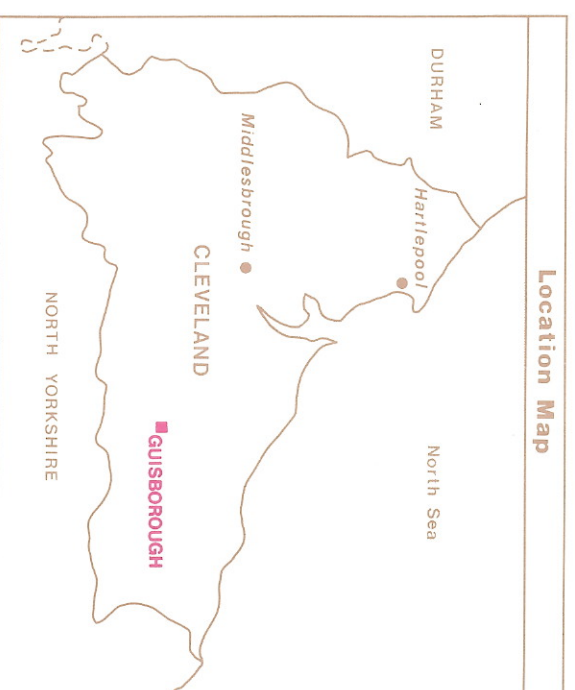
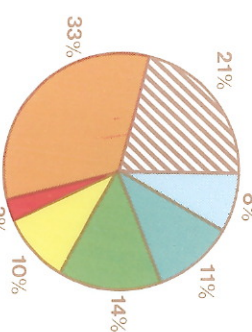
Land in Other Categories	Area within the site (ha.)
Urban <i>Including housing, industry, commerce, derelict land, sports facilities, transport.</i>	4.7
Non-agricultural <i>Including golf courses, parks, sports fields, allotments, airfields.</i>	46.5
Woodland <i>Farm woodland</i>	Nil
Commercial woodland	Nil
Agricultural buildings <i>Including glasshouses</i>	Nil
Open water	Nil
Land not surveyed	29.4



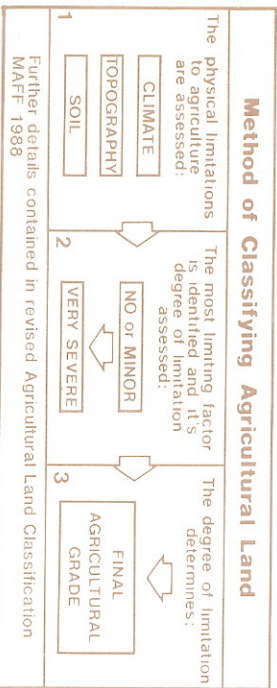
Statistics

Area of Agricultural Land : 60.7 ha.

Area of Other Land: 80.6 ha.



Ministry of Agriculture,
Fisheries and Food.



Information compiled by Resource Planning Group, Farm and Countryside Service, Leeds R.O.
Map produced by Resource Planning Cartographic Unit
Project Number 67/89
Ordinance Survey maps reproduced with the permission of the Controller, H.M.S.O.
© Crown Copyright Reserved 1990

SOURCE MAPS	
NZ 51 NE	1:10,000 NZ 61 NW

ASP MAP

