

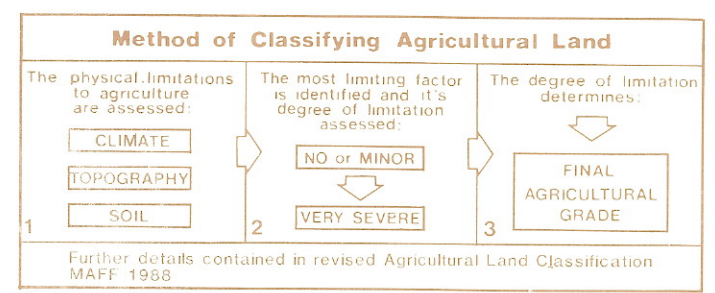
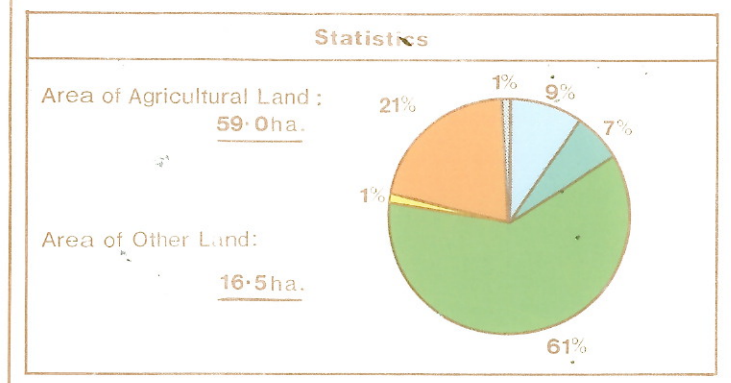

RUDDING PARK

RUDDING PARK, HARROGATE

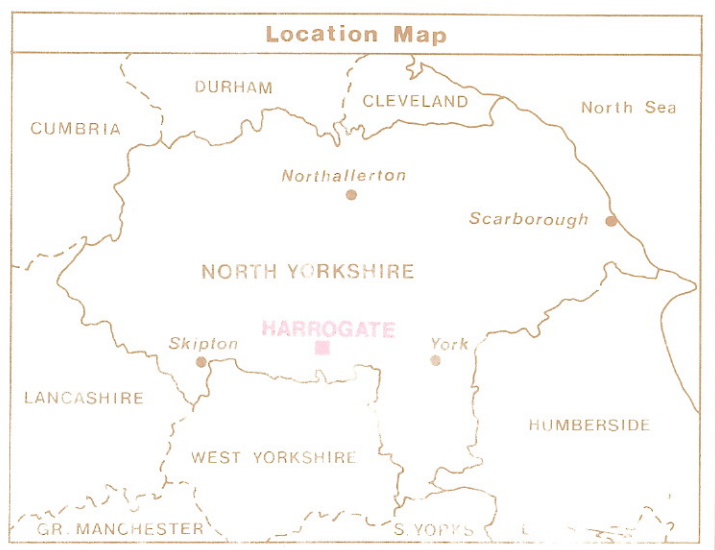
Proposed Golf Course Agricultural Land Classification

Agricultural Land		
Agricultural Grades	Agricultural Land Quality	Area within the site (ha.)
Grade 1	Excellent	Nil
Grade 2	Very Good	7.1ha
Grade 3	Good	5.0ha
	Moderate	46.1ha
Grade 4	Poor	0.8ha
Grade 5	Very Poor	Nil

Land in Other Categories		Area within the site (ha.)
Urban <i>Including housing, industry, commerce, derelict land, sports facilities, transport.</i>	Nil	Nil
Non-agricultural <i>Including golf courses, parks, sports fields, allotments, airfields.</i>	15.6ha	
Woodland <i>Farm woodland</i>	Nil	
<i>Commercial woodland</i>	Nil	
Agricultural buildings <i>Including glasshouses</i>	Nil	
Open water	0.9ha	
Land not surveyed	Nil	

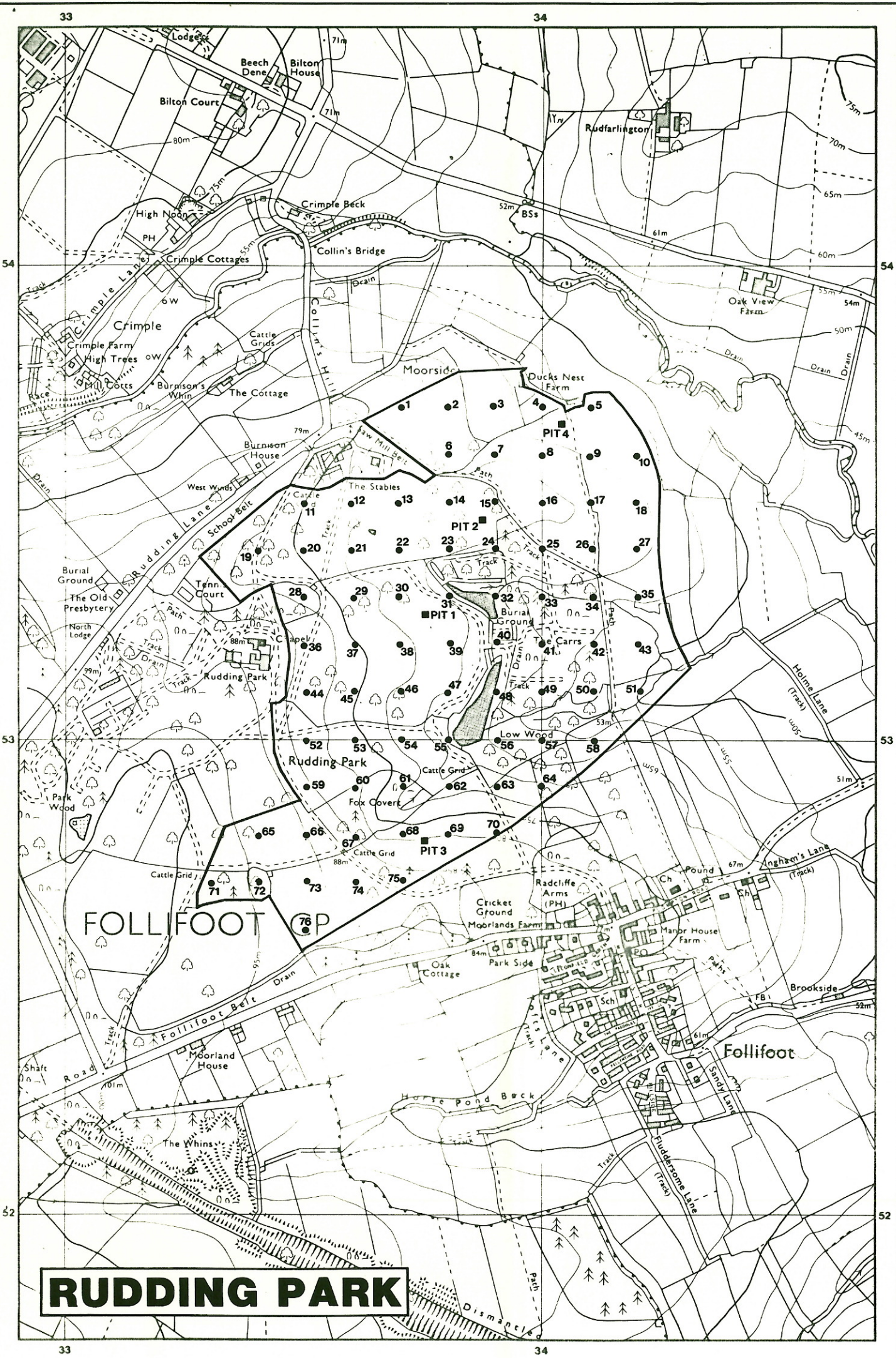


MAFF Ministry of Agriculture, Fisheries and Food.



Information compiled by Resource Planning Group, Farm and Countryside Service, Leeds R.O.
Map produced by Resource Planning Cartographic Unit, Project Number 43/89
Ordnance Survey maps reproduced with the permission of the Controller, H.M.S.O.
© Crown Copyright Reserved 1989

SOURCE MAPS
1:10,000
SE 35 SW



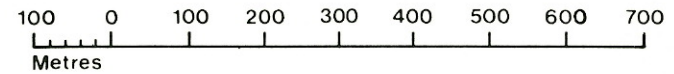
RUDDING PARK HARROGATE

Proposed Golf Course

Location of Soil Auger Borings and Soil Pits

- Soil Auger Borings ●
- Soil Pits ■

SCALE-1:10,000



Location Map



Ministry of Agriculture,
Fisheries and Food.

Information compiled by Resource Planning Group,
Farm and Countryside Service, Leeds R.O.
Map produced by Resource Planning Cartographic Unit,
Project Number 43/89
Ordnance Survey maps reproduced with the
permission of the Controller, H.M.S.O.
© Crown Copyright Reserved 1989

SOURCE MAPS

1:10,000
SE 35 SW

Ridding Park
43/89