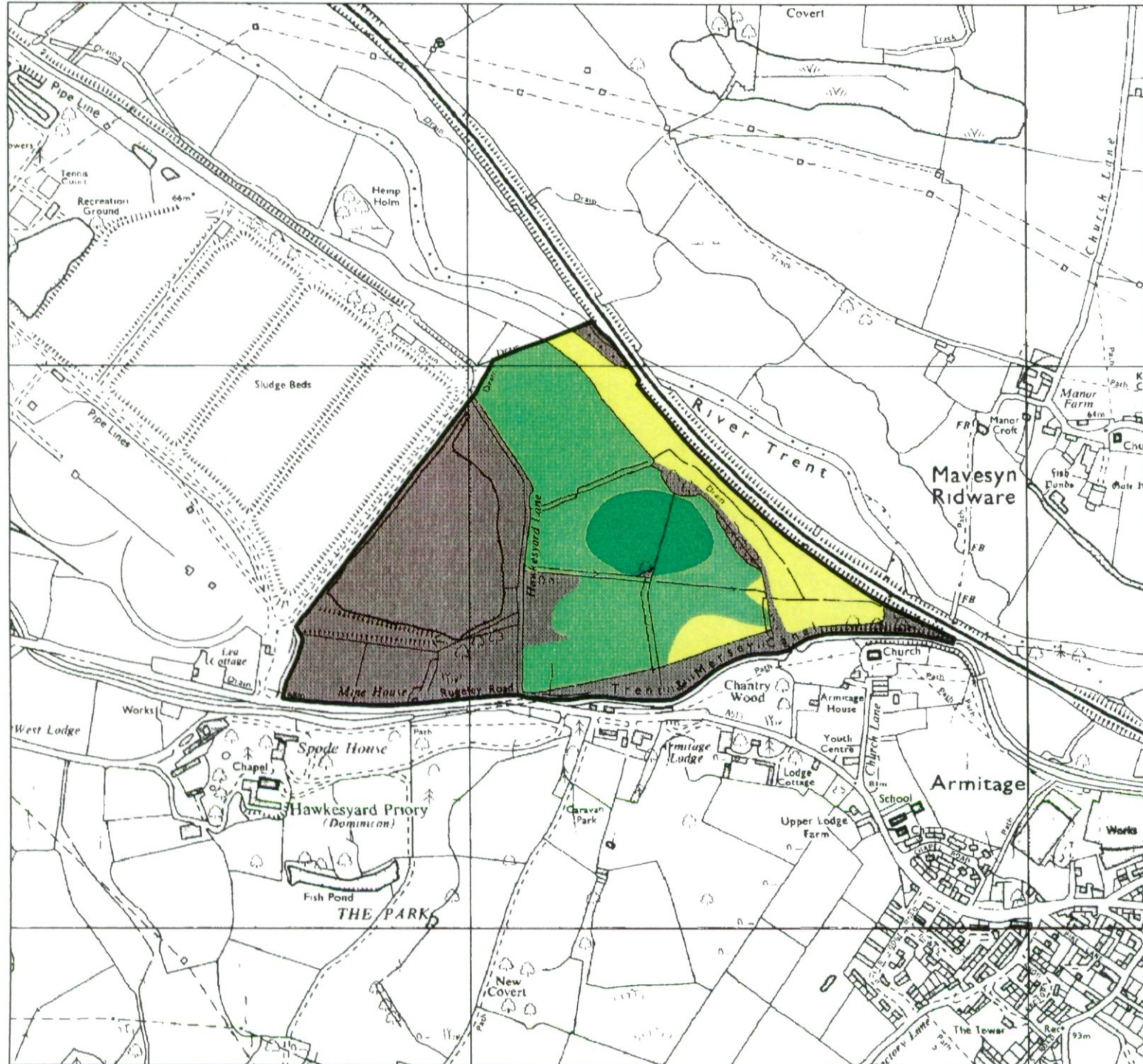


Agricultural Land Classification

Rugeley, Power Station - 17



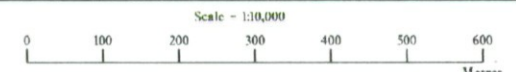
Legend

	Quality	Area (ha)
Grade 1	Excellent	Nil
Grade 2	Very Good	Nil
Grade 3a	Good	2.7
Grade 3b	Moderate	13.4
Grade 4	Poor	5.8
Grade 5	Very Poor	Nil
	Agricultural land not surveyed	Nil
	Other land	19.4
	Boundary of survey area	

Total agricultural land area 21.9

Total survey area 41.3

* Not present within survey area




Further details contained in MAFF (1988) Agricultural Land Classification of England and Wales - Revised guidelines and criteria for grading the quality of agricultural land, MAFF (publications), London SE99 7TP. The information is accurate at base map scale but any enlargement would be misleading. Reproduction in whole or in part by any means is prohibited without the prior permission of MAFF.


Surveyed and drawn by FRCA, Wolverhampton.
 Reproduced from the 1981 Ordnance Survey 1:10000 mapping with the permission of the Controller of Her Majesty's Stationery Office © Crown Copyright. Unauthorised reproduction infringes Crown copyright and may lead to prosecution or civil proceedings.
 Source maps : SK01NE
 Job reference no: 025/98 MAFF Licence No: GD272361

Agricultural Land Classification

**Rugeley,
Power Station - 17
Sample Point Map**

Legend

- 1 Location of soil pit
- 1 Location of auger sample point
-  Boundary of survey area



Further details contained in MAFF (1988) Agricultural Land Classification of England and Wales - Revised guidelines and criteria for grading the quality of agricultural land, MAFF (publications), London SE99 7TP. The information is accurate at base map scale but any enlargement would be misleading. Reproduction in whole or in part by any means is prohibited without the prior permission of MAFF.

Surveyed and drawn by FRCA, Wolverhampton.
Reproduced from the 1981 Ordnance Survey 1:10000 mapping with the permission of the Controller of Her Majesty's Stationery Office © Crown Copyright. Unauthorised reproduction infringes Crown copyright and may lead to prosecution or civil proceedings.
Source map(s) : SK01NE
Job reference no: 025/98
MAFF Licence No: GD272361

