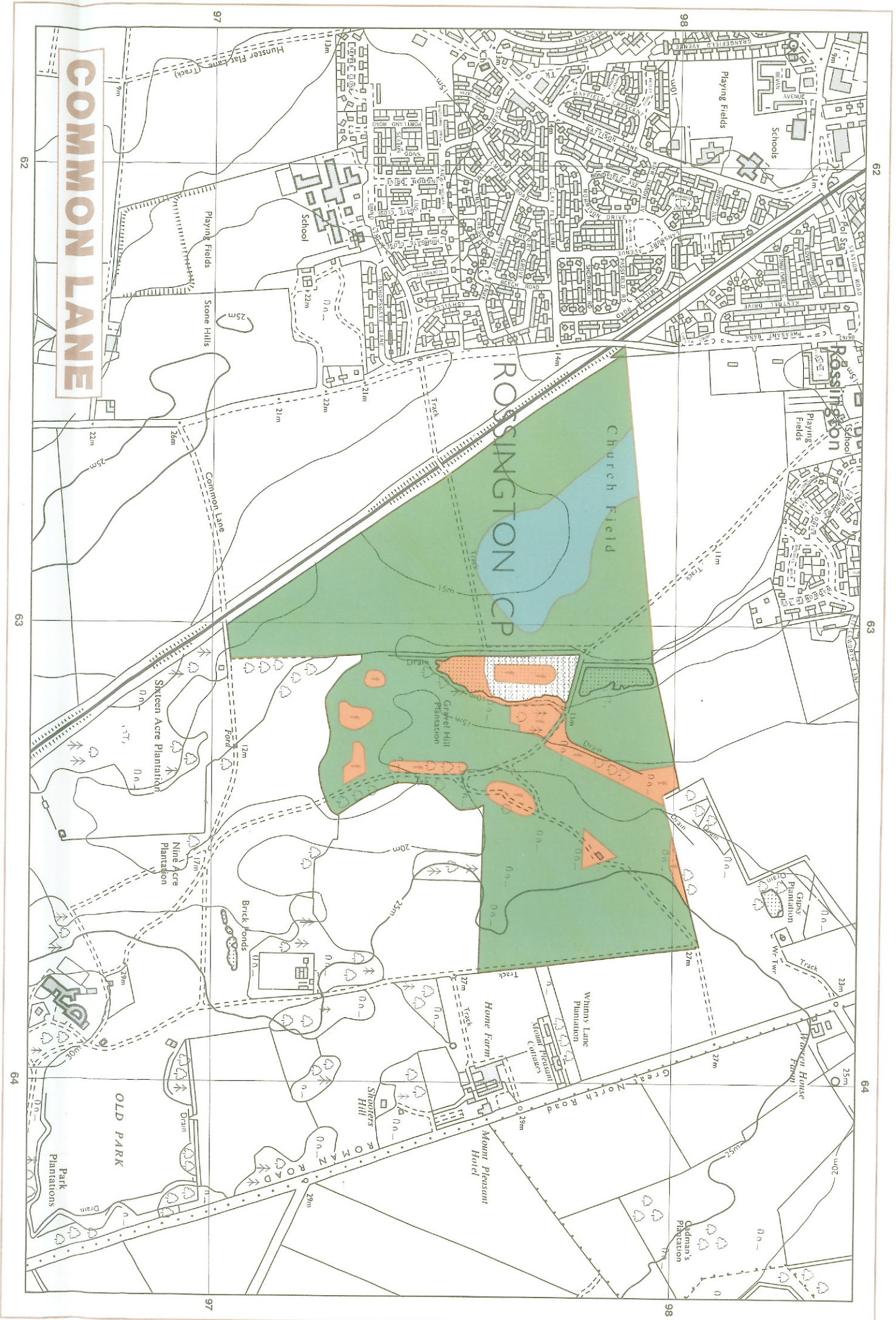


Supplement to ROSSINGTON A.C.  
6/1/90

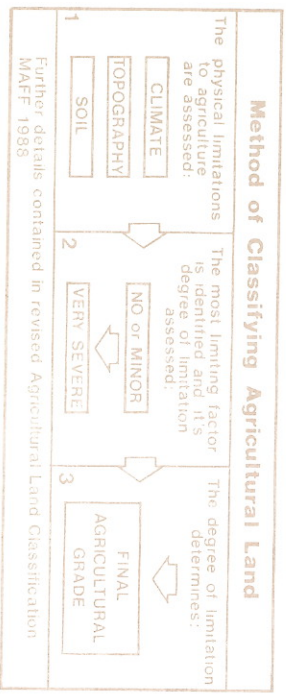


# COMMON LANE, ROSSINGTON

## Proposed Golf Course

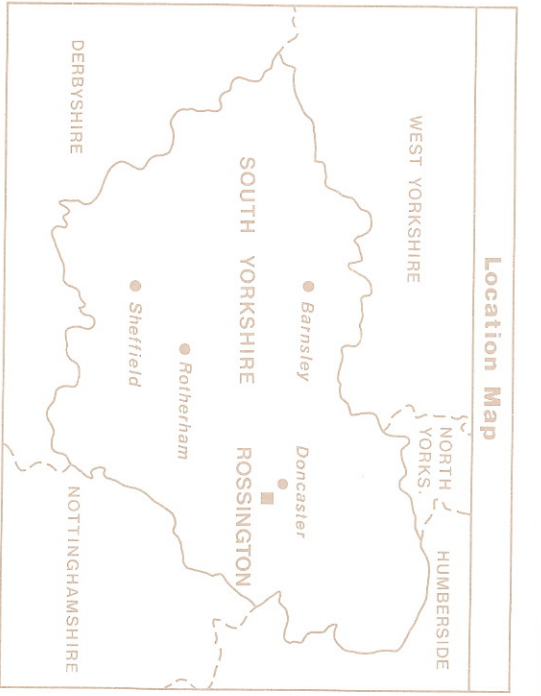
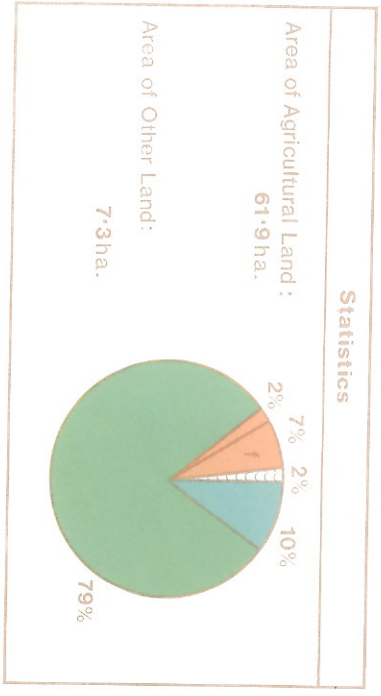
### Agricultural Land Classification

Agricultural Grades	Agricultural Land Quality	Area within the site (ha.)
Grade 1	Excellent	Nil
Grade 2	Very Good	Nil
Grade 3	Good	6.9
Grade 4	Poor	Nil
Grade 5	Very Poor	Nil



**Land in Other Categories**

Category	Area within the site (ha.)
Urban <i>Including housing industry, commerce, derelict land, sports facilities, transport</i>	Nil
Non-agricultural <i>Including golf courses, parks, sports fields, allotments, airfields</i>	1.3
Woodland <i>Farm woodland</i>	4.7
Commercial woodland	Nil
Agricultural buildings <i>Including glasshouses</i>	Nil
Open water	1.3
Land not surveyed	Nil



Ministry of Agriculture,  
Fisheries and Food.

Information compiled by Resource Planning Group, Farm and Countryside Service, Leeds, R.O.  
Map produced by Resource Planning Cartographic Unit  
Project Number 61/90  
Ordnance Survey maps reproduced with the permission of the Controller, H.M.S.O.  
© Crown Copyright Reserved 1990

**SOURCE MAPS**  
1:10,000  
SK 69 NW



