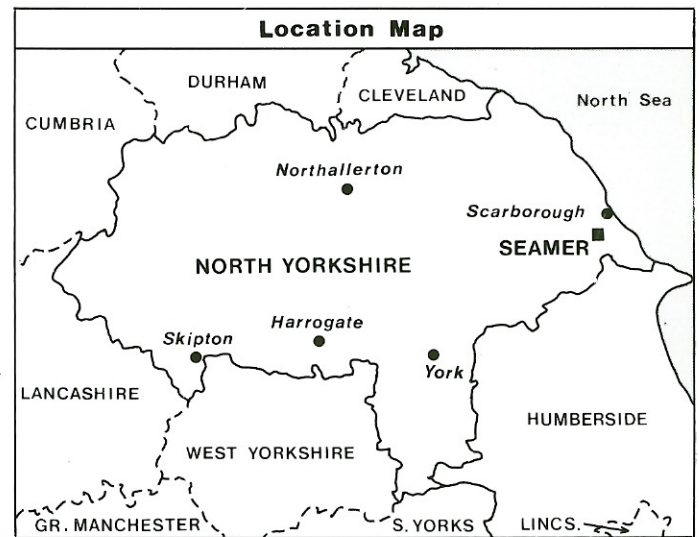


CROSSGATES, SEAMER

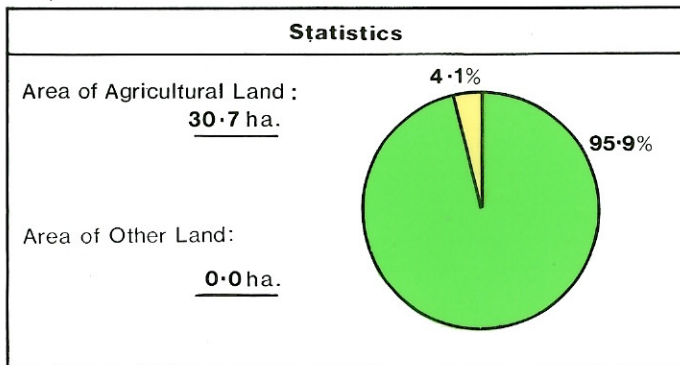
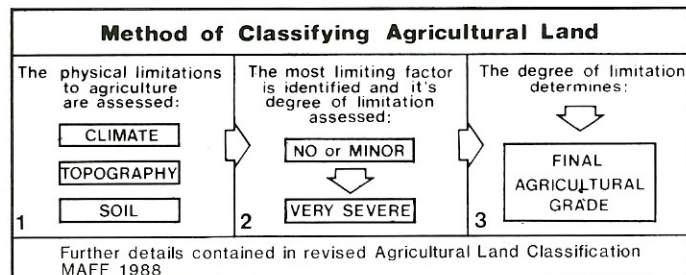
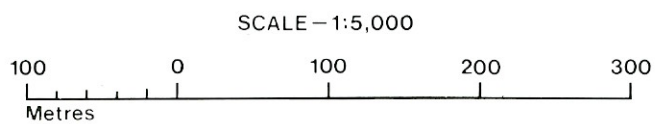
Proposed Golf Course Agricultural Land Classification

Agricultural Land			
Agricultural Grades	Agricultural Land Quality	Area within the site (ha.)	
Grade 1	Excellent	Nil	<input type="checkbox"/>
Grade 2	Very Good	Nil	<input type="checkbox"/>
Grade 3	Good	Nil	<input type="checkbox"/>
	Moderate	29.4	<input checked="" type="checkbox"/>
Grade 4	Poor	1.3	<input checked="" type="checkbox"/>
	Very Poor	Nil	<input type="checkbox"/>

Land in Other Categories		Area within the site (ha.)
Urban <i>Including housing industry, commerce, derelict land, sports facilities, transport.</i>	<input type="checkbox"/>	Nil
Non-agricultural <i>Including golf courses, parks, sports fields, allotments, airfields.</i>	<input type="checkbox"/>	Nil
Woodland <i>Farm woodland</i>	<input type="checkbox"/>	Nil
Commercial woodland	<input type="checkbox"/>	Nil
Agricultural buildings <i>Including glasshouses</i>	<input type="checkbox"/>	Nil
Open water	<input type="checkbox"/>	Nil
Land not surveyed	<input type="checkbox"/>	Nil



Ministry of Agriculture,
Fisheries and Food.



Information compiled by Resource Planning Group, Farm and Countryside Service, Leeds R.O.
Map produced by Resource Planning Cartographic Unit, Project Number 76/91
Ordnance Survey maps reproduced with the permission of the Controller, H.M.S.O.
© Crown Copyright Reserved 1991

SOURCE MAPS
1:10,000
TA 08 SW