




Agricultural Land Classification


NORTHUMBERLAND MINERALS LOCAL PLAN

Land at Houghton Strother

Legend

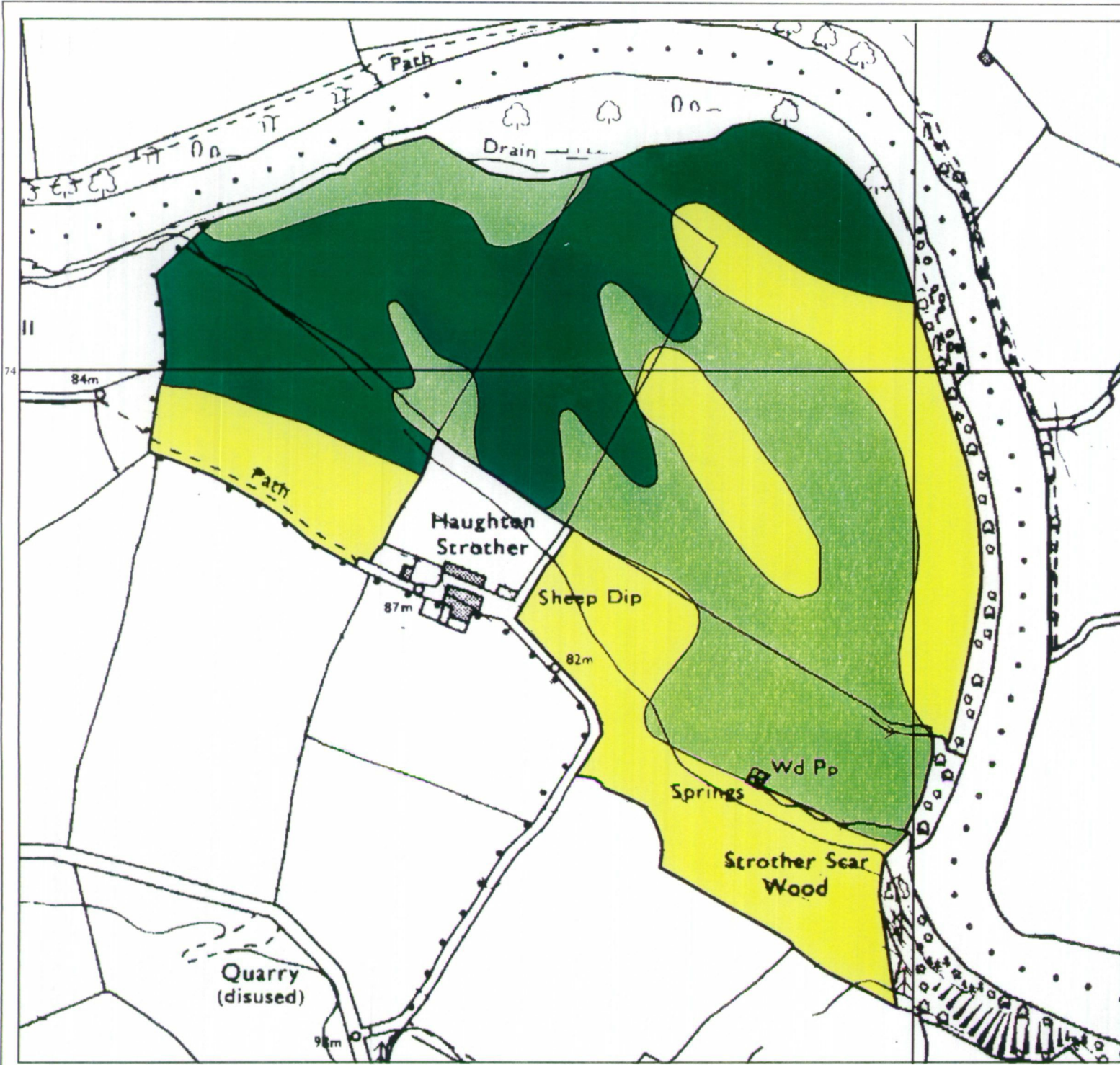
	Quality	Area (ha)
Grade 1	Excellent	Nil
Grade 2	Very Good	Nil
Grade 3a	Good	10.8
Grade 3b	Moderate	11.1
Grade 4	Poor	11.8
Grade 5	Very Poor	Nil
	Agricultural land not surveyed	Nil
	Other land	Nil
	Boundary of survey area	
Total agricultural land area		33.7
Total survey area		33.7
* Not present within survey area		

Scale - 1:15,000



Further details contained in MAFF (1988) Agricultural Land Classification of England and Wales - Revised guidelines and criteria for grading the quality of agricultural land. Maff (publications), London SE99 7TP. The information is accurate at base map scale but any enlargement would be misleading. Reproduction in whole or in part by any means is prohibited without the prior permission of MAFF.

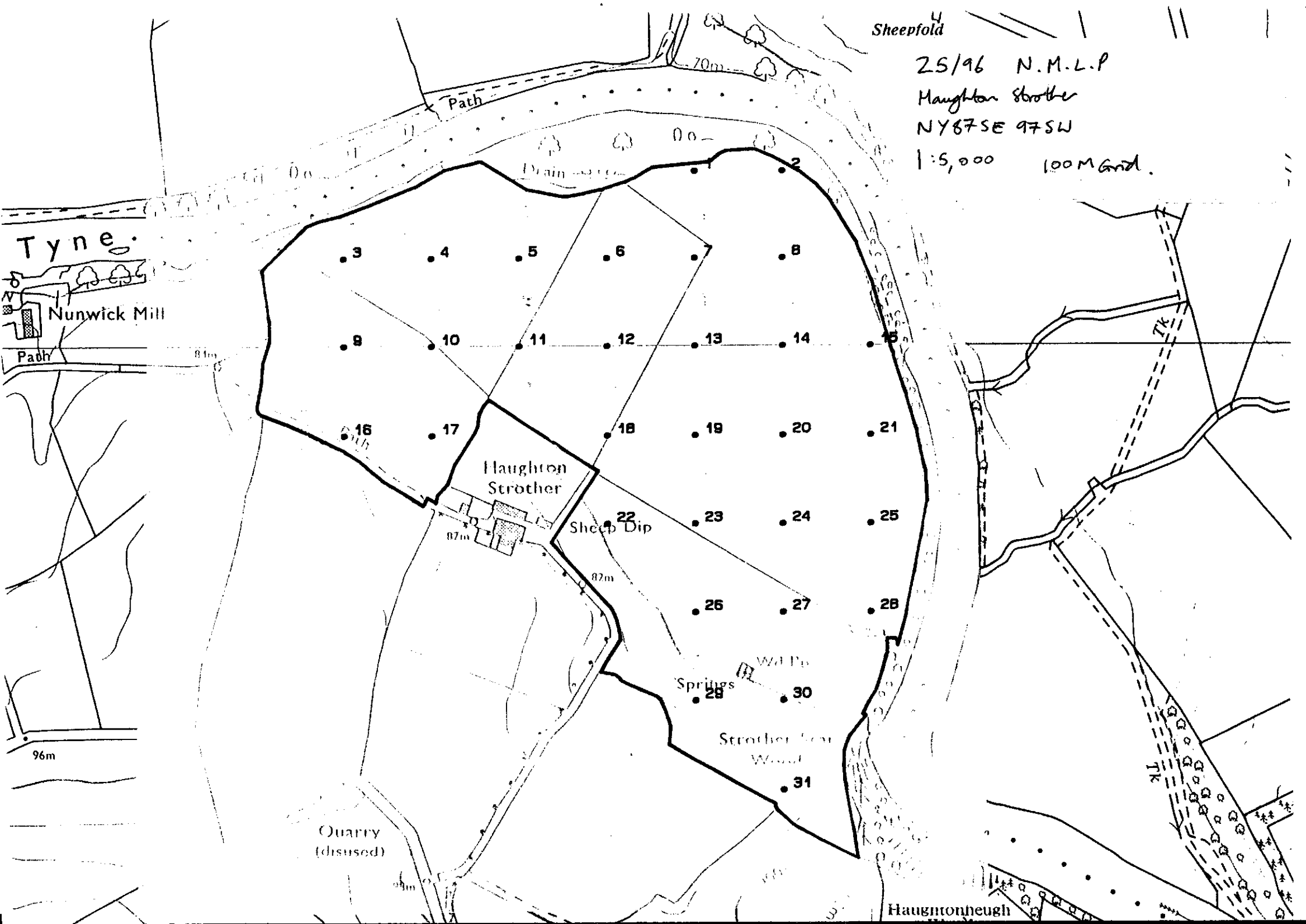
Surveyed and drawn by the Resource Planning Team, ADAS Statutory Unit, Leeds.
Based on the 1972 Ordnance Survey 1:10,000 map with the permission of the Controller of Her Majesty's Stationery Office. Unauthorised reproduction infringes Crown copyright and may lead to prosecution or civil proceedings. MAFF Licence No: GD272361
Source maps: NY 87 SE, NY 97 SW.
Reference no: 25/96 © Crown Copyright Reserved 1996



4
Sheepfold

25/96 N.M.L.P
Haughton Strother
NY87SE 97SW

1:5,000 100M Grid.



Tyne

Nunwick Mill

Path

Drain

70m

Path

81m

Haughton Strother

Sheep Dip

87m

87m

Springs

Wd Pa

Strother Low Wood

Quarry (disused)

99m

Haughtonheugh