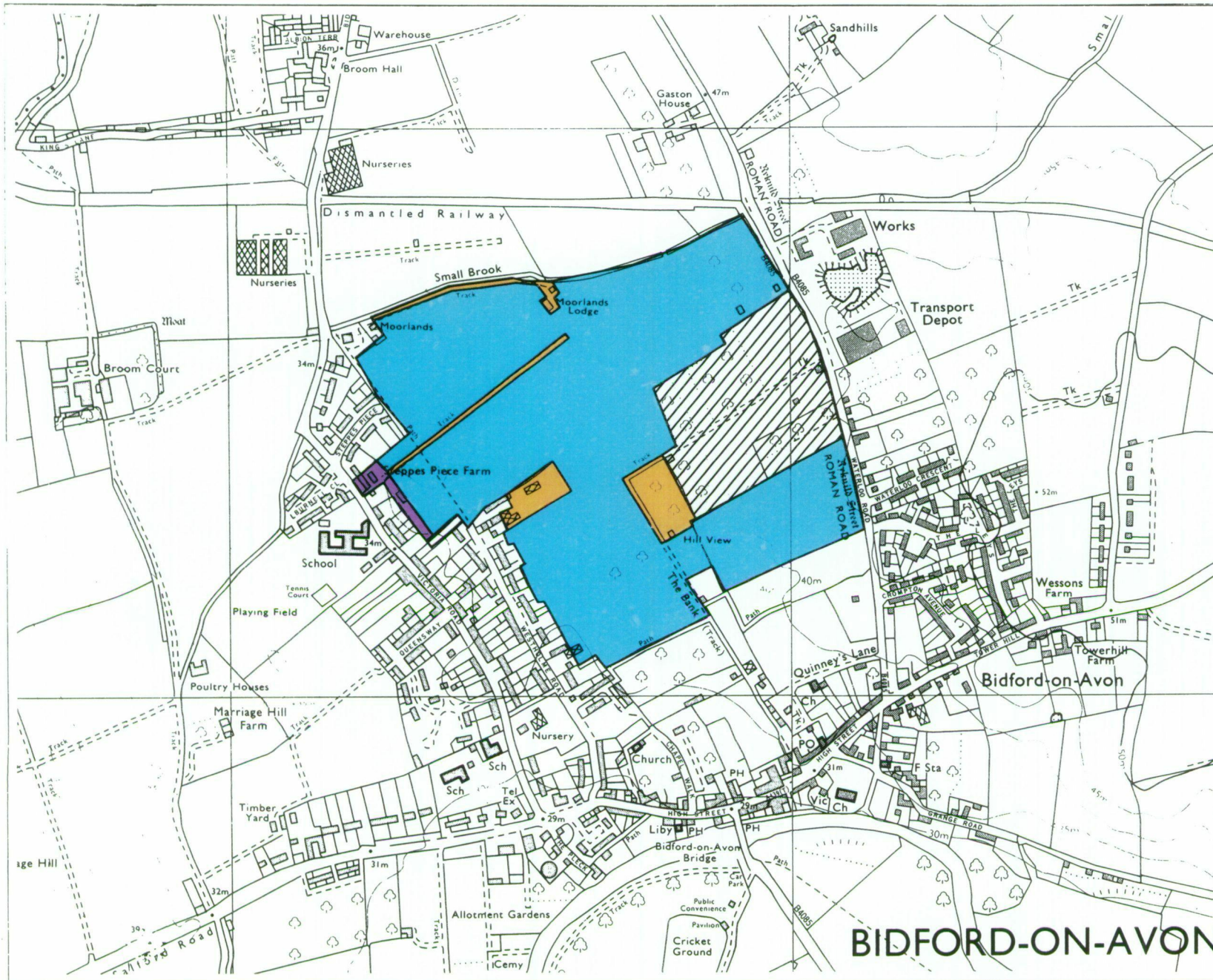


# AGRICULTURAL LAND CLASSIFICATION

## BIDFORD - ON - AVON



### Agricultural Land

GRADE	Symbol	LAND QUALITY
1	*	EXCELLENT
2	Blue box	↑
3a	*	
3b	*	MODERATE
4	*	↓
5	*	

### Non-Agricultural Land

- Land predominantly in urban use: \*
- Land primarily in non-agricultural use: Yellow box
- Woodland: \*
- Agricultural buildings: Purple box
- Open water: \*
- Land not surveyed: Hatched box

### Statistics

Site Area 44.33 ha

Agricultural Land Area 33.5 ha

Percentage of Each Grade

Scale 1:10000

Metres

O.S. Base Map NOS SP.05 SW  
SP 15 SE

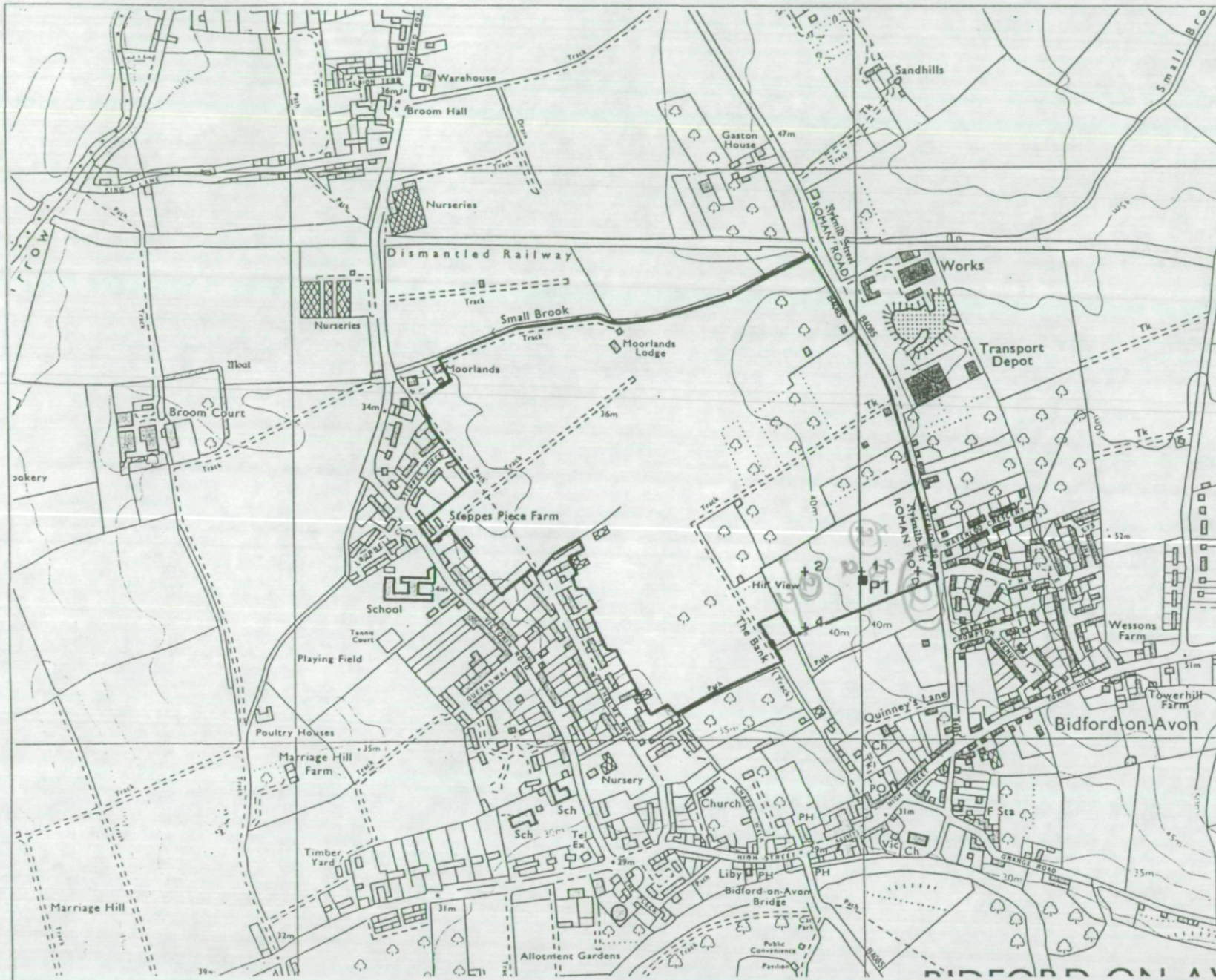
Based upon the O.S. maps with the permission of The Controller, of Her Majesty's Stationery Office. Crown Copyright 1993

Surveyed by ADAS Resource Planning Team  
File No 25/RPT/0295 Job No 049/93

# BIDFORD-ON-AVON

This map is accurate only at base map scale. Any enlargement would be misleading.

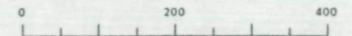
Map produced by The Cartographic Unit, Wolverhampton Statutory Unit.



AUGER BORINGS

Soil Pits ■

Scale 1:10000



Metres

O.S. Base Map Nos SP05SE & 15SW

Based upon the O.S. maps with the permission of the Controller, of Her Majesty's Stationery Office. Crown Copyright 1993.

Surveyed by ADAS Resource Planning Team  
File No 25/RPT/0295 Job No 049/93

