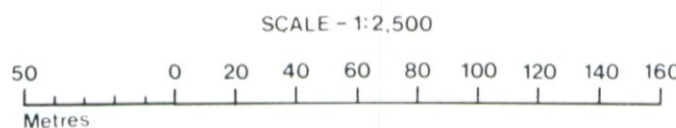
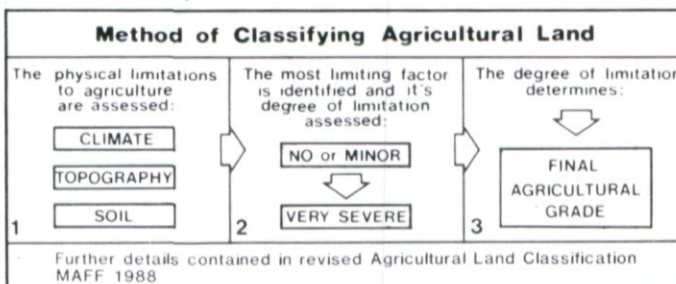
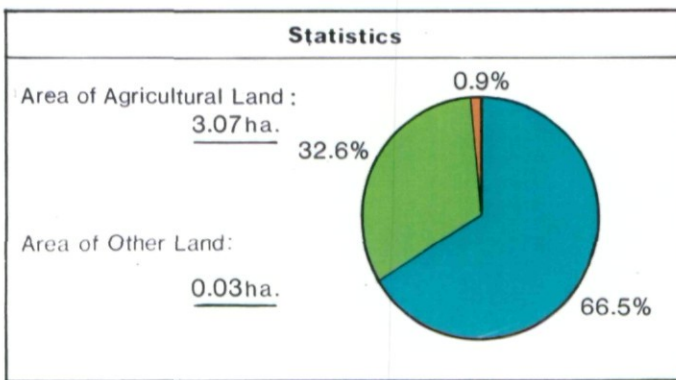


LEEDS U.D.P. PIT LANE, NEW MICKLEFIELD

Agricultural Land Classification

Agricultural Land			
Agricultural Grades	Agricultural Land Quality	Area within the site (ha.)	
Grade 1	Excellent	Nil	
Grade 2	Very Good	Nil	
Grade 3	Good	2.06	Sub-Grade 3a
			Sub-Grade 3b
Grade 4	Poor	Nil	
Grade 5	Very Poor	Nil	

Land in Other Categories		Area within the site (ha.)
Urban <i>Including housing, industry, commerce, derelict land, sports facilities, transport.</i>		Nil
Non-agricultural <i>Including golf courses, parks, sports fields, allotments, airfields.</i>		0.03
Woodland <i>Farm woodland</i>		Nil
Commercial woodland		Nil
Agricultural buildings <i>Including glasshouses</i>		Nil
Open water		Nil
Land not surveyed		Nil



MAFF Ministry of Agriculture,
Fisheries and Food.



Information compiled by Resource Planning Team, ADAS Statutory Group, Leeds Map produced by Resource Planning Cartographic Unit, Project Number 127/92 Ordnance Survey maps reproduced with the permission of the Controller, H.M.S.O. © Crown Copyright Reserved 1992	SOURCE MAPS 1:10,000 SE 43 SW
---	--