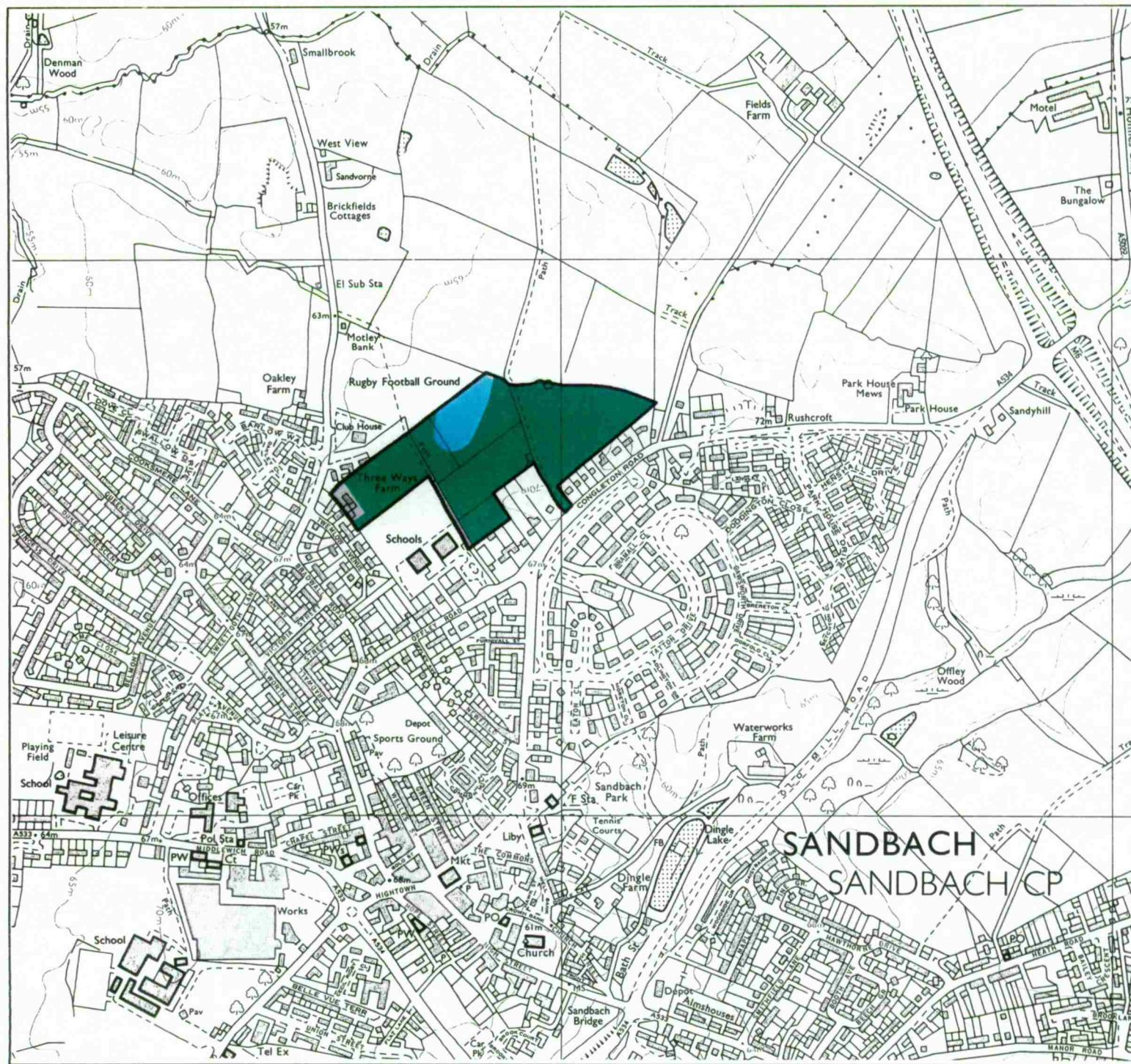


Agricultural Land Classification

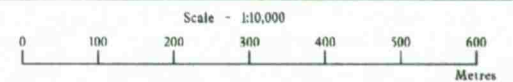
Congleton Borough Local Plan

Site 17 - Land N. of Congleton Rd, Sandbach



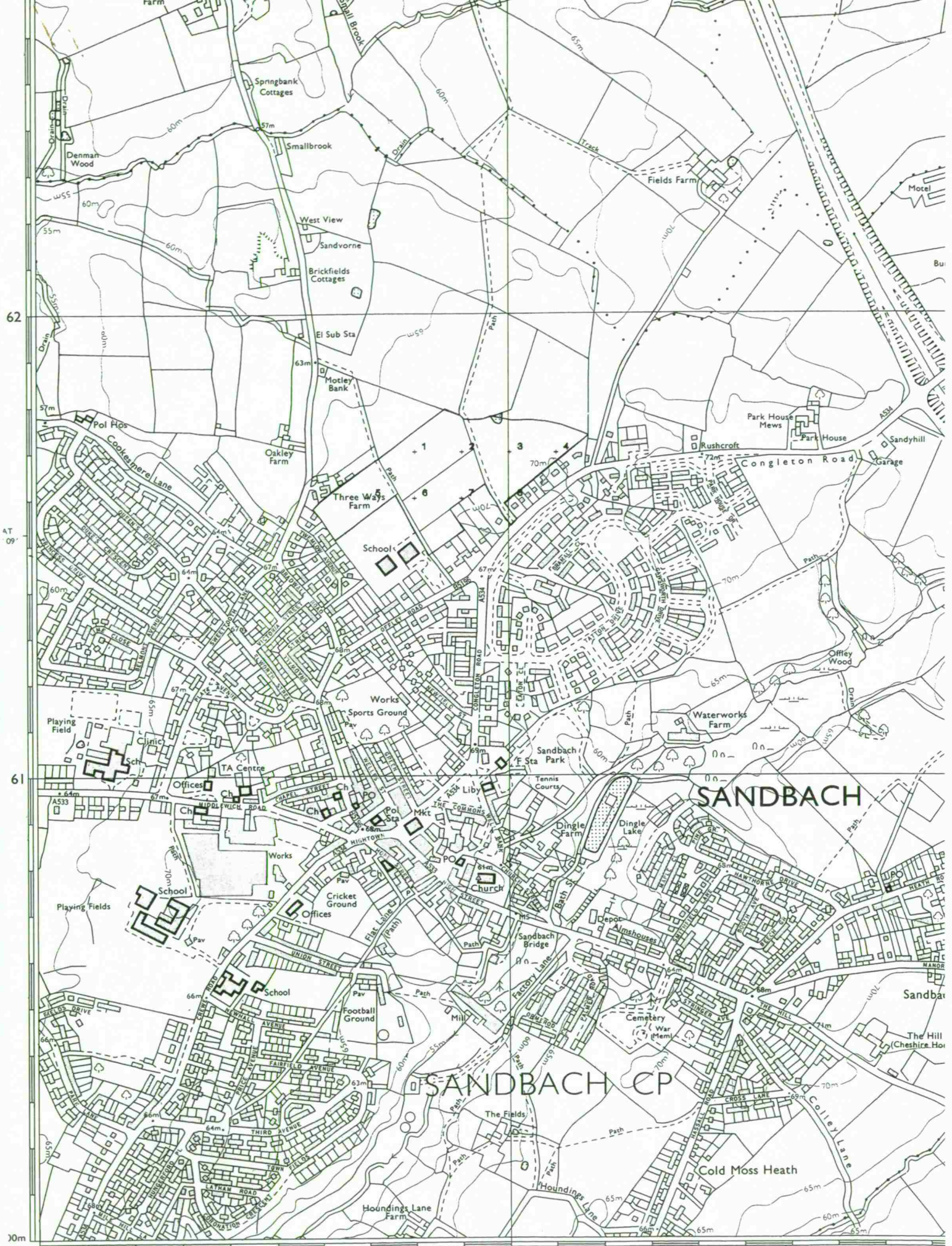
Legend

	Quality	Area (ha)
Grade 1	Excellent	nil
Grade 2	Very Good	0.9
Grade 3a	Good	7.1
Grade 3b	Moderate	nil
Grade 4	Poor	nil
Grade 5	Very Poor	nil
	Agricultural land not surveyed	nil
	Other land	0.3
	Boundary of survey area	
Total agricultural land area		8.0
Total survey area		8.3
* Not present within survey area		



Further details contained in MAFF (1988) Agricultural Land Classification of England and Wales - Revised guidelines and criteria for grading the quality of agricultural land. Maff (publications), London SE99 7TP. The information is accurate at base map scale but any enlargement would be misleading. Reproduction in whole or in part by any means is prohibited without the prior permission of MAFF.

Surveyed and drawn by the Resource Planning Team, ADAS Statutory Unit, Wolverhampton. Based on the 1992 Ordnance Survey 1:10,000 map with the permission of the Controller of Her Majesty's Stationery Office. Unauthorised reproduction infringes Crown copyright and may lead to prosecution or civil proceedings. MAFF Licence No: GD272361 Source maps: SJ76SE Reference no: 122/95 © Crown Copyright Reserved 1996



62

AT 09'

61

30m

375000m

LONG 2° 22' W

76

21'

SANDBACH

SANDBACH CP

Springbank Cottages

Smallbrook

Fields Farm

West View

Sandvorne

Brickfields Cottages

El Sub Sta

Motley Bank

Pol Hos

Oakley Farm

Three Ways Farm

School

Rushcroft

Park House

Park House

Garage

Cookernero Lane

Playing Field

Works

Sports Ground

Sandbach Sta Park

Waterworks Farm

School

Playing Fields

Cricket Ground

Offices

Liby

Church

Tennis Courts

Dingle Farm

Dingle Lake

Bath

Almshouses

Sandbach Bridge

Factory Lane

Mill

Cemetery

War (Mem)

THE HILL

Cross Lane

Colley Lane

Cold Moss Heath

Houndings Lane Farm

The Fields

Houndings Lane

Cold Moss Heath

Cross Lane

Colley Lane

Cold Moss Heath