


Agricultural Land Classification

Ashford Borough Local Plan

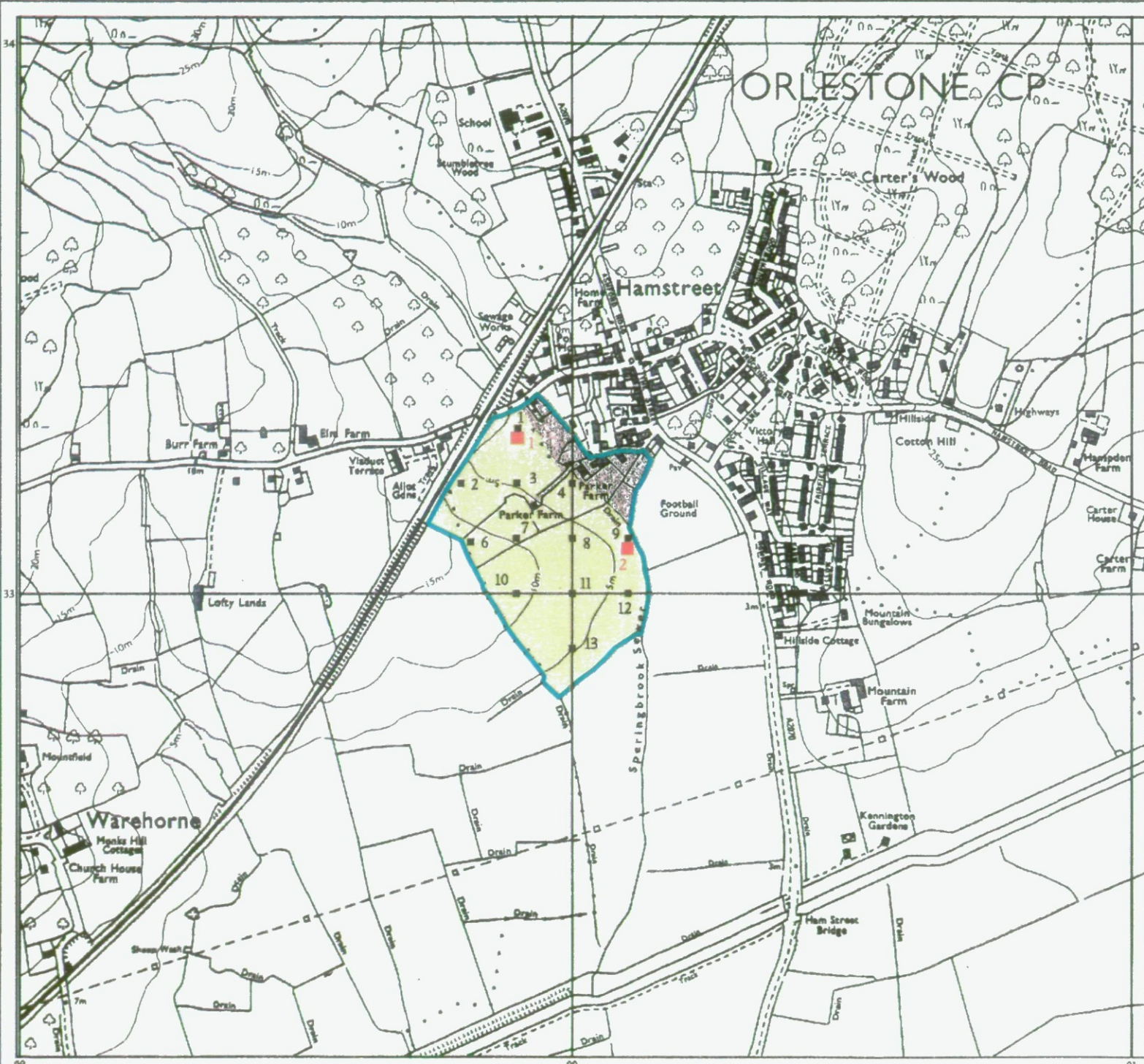
Site 67 : Hamstreet

Legend		
	Quality	Area (ha)
Grade 1	Excellent	nil
Grade 2	Very Good	4.5
Grade 3a	Good	6.4
Grade 3b	Moderate	nil
Grade 4	Poor	nil
Grade 5	Very Poor	nil
	Agricultural land not surveyed	nil
	Other land	1.9
Site Boundary		
Total survey area		10.9
Total site area		12.8
* Not present within survey area		








Further details contained in MAFF (1988) Agricultural Land Classification of England and Wales - Revised guidelines and criteria for grading the quality of agricultural land. Maff (publications), London SE99 7TP. The information is accurate at base map scale but any enlargement would be misleading. Reproduction in whole or in part by any means is prohibited without the prior permission of MAFF.

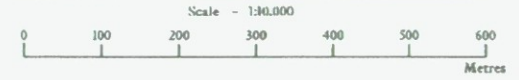
Surveyed and drawn by the Resource Planning Team, FRCA, Reading
 Based on the 1980 Ordnance Survey 1:10,000 map with the permission of the Controller of Her Majesty's Stationery Office. Unauthorised reproduction infringes Crown copyright and may lead to prosecution or civil proceedings. MAFF Licence No: GD272361
 Source map(s): TQ93SE, TR03SW
 Reference no: 2001/038/97 © Crown Copyright Reserved 1997



Agricultural Land Classification
Ashford Borough Local Plan
Site 67 : Hamstreet
Sample Point Map

Legend

-  Location of soil pit
-  Location of auger sample point
-  Boundary of survey area
-  Agricultural land not surveyed
-  Other land



Further details contained in MAFF (1988) Agricultural Land Classification of England and Wales - Revised guidelines and criteria for grading the quality of agricultural land. Maff (publications), London SE99 71P. The information is accurate at base map scale but any enlargement would be misleading. Reproduction in whole or in part by any means is prohibited without the prior permission of MAFF.

Surveyed and drawn by the Resource Planning Team, FRCA, Reading.

Based on the 1980 Ordnance Survey 1:40,000 map with the permission of the Controller of Her Majesty's Stationery Office. Unauthorised reproduction infringes Crown copyright and may lead to prosecution or civil proceedings. MAFF Licence No: GD272361
 Source map(s): TQ93SE, TR03SW
 Reference no: 2001/038/97 © Crown Copyright Reserved 1997