

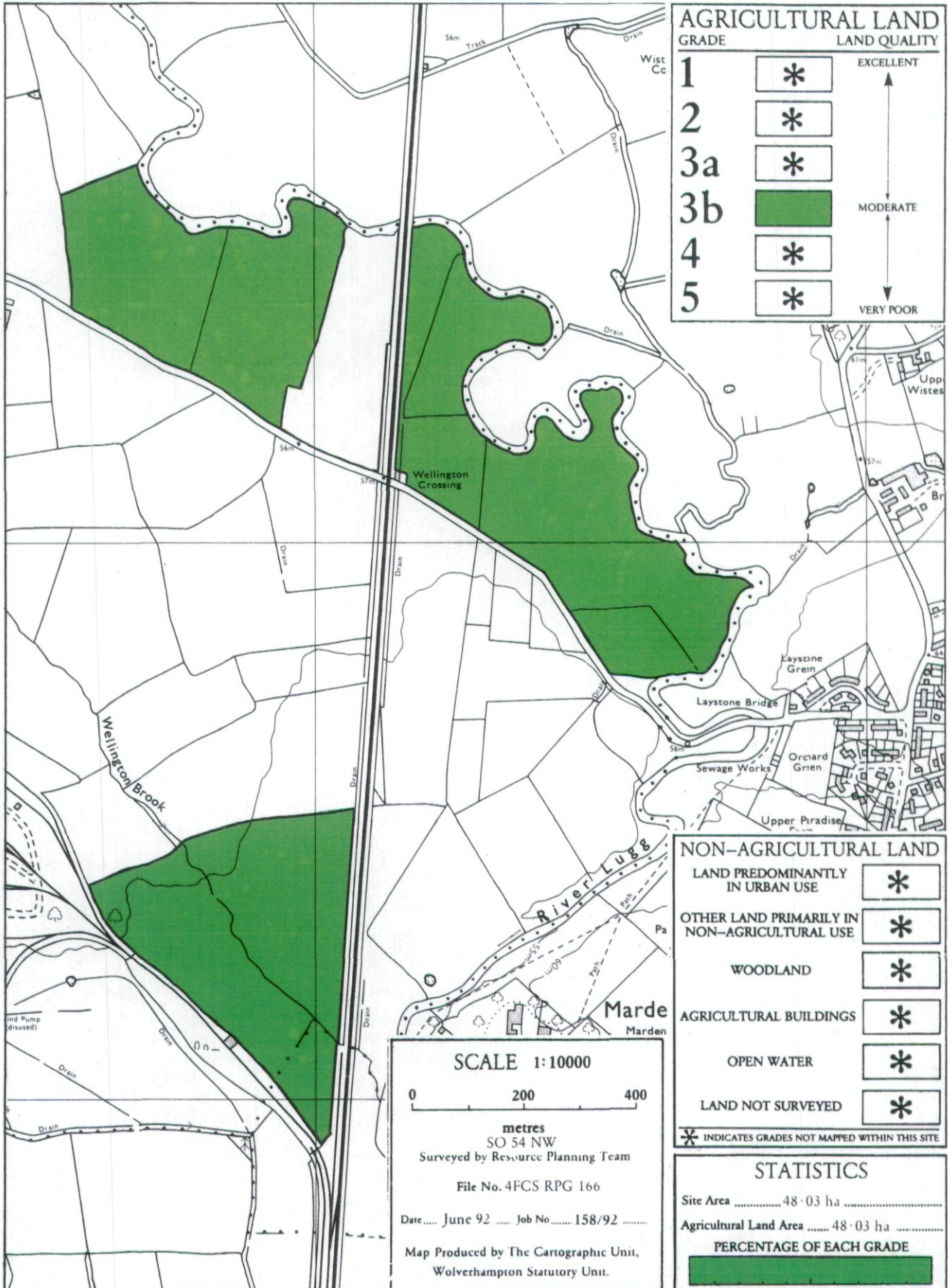
AGRICULTURAL LAND CLASSIFICATION

ADAS

FOOD, FARMING, LAND & LEISURE

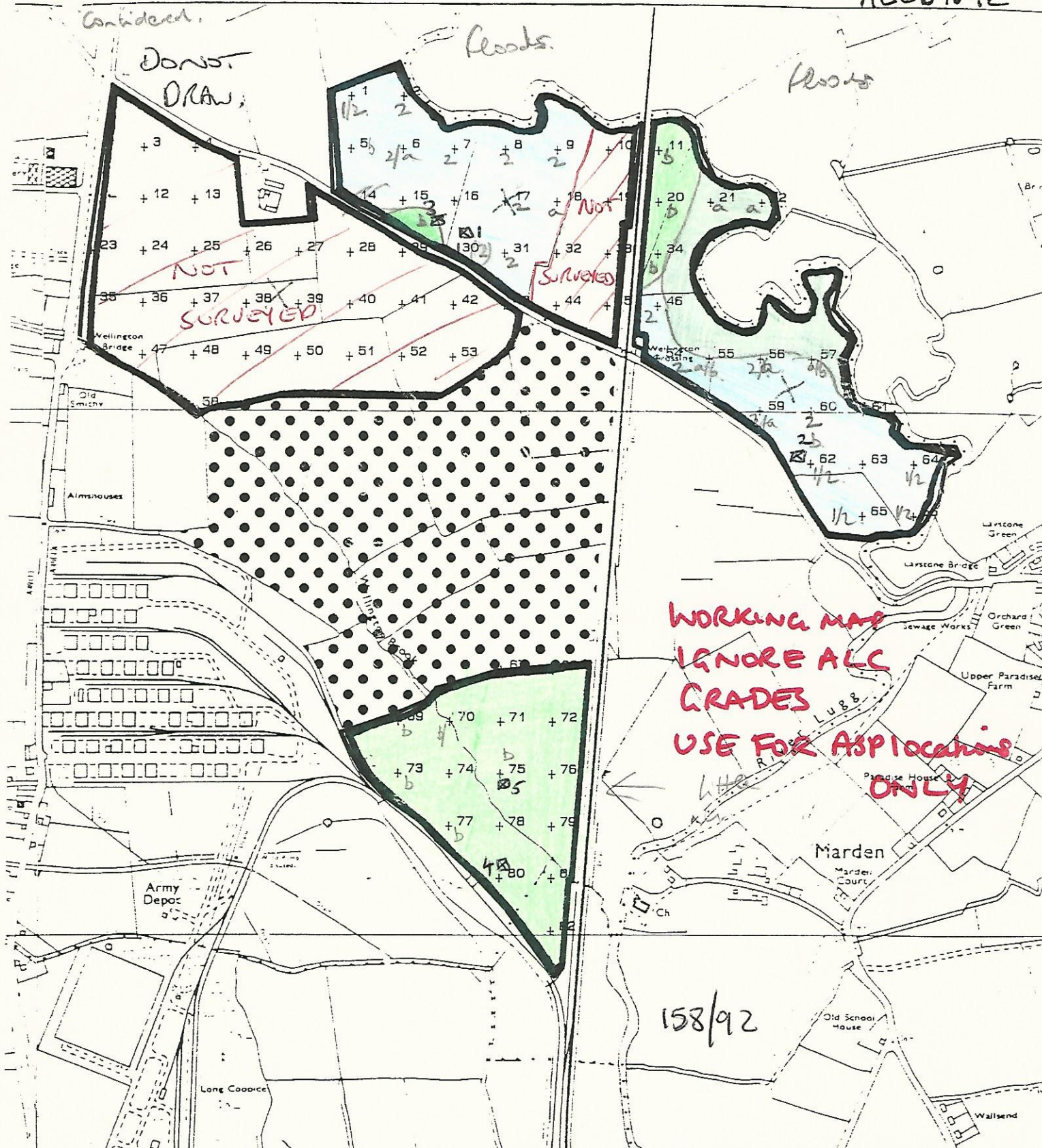


HEREFORD & WORCESTER DRAFT MINERALS PLAN: WELLINGTON QUARRY





Ordnance Survey maps reproduced with the permission of the controller, HMSO. ©Crown Copyright Reserved 1992

This map is accurate only at base map scale. Any enlargement would be misleading.



Legend:

-  Sand and gravel deposits suggested by Minerals Industry / landowners as additional Preferred Areas for Extraction
-  Existing planning permission

Scale:

0 mile 1/4
 0 kilometre 1/2

North Arrow: ↑ N

Reproduced from the Ordnance Survey Map with the permission of the Controller of H.M. Stationery Office. Crown Copyright Reserved

ON ON LUC