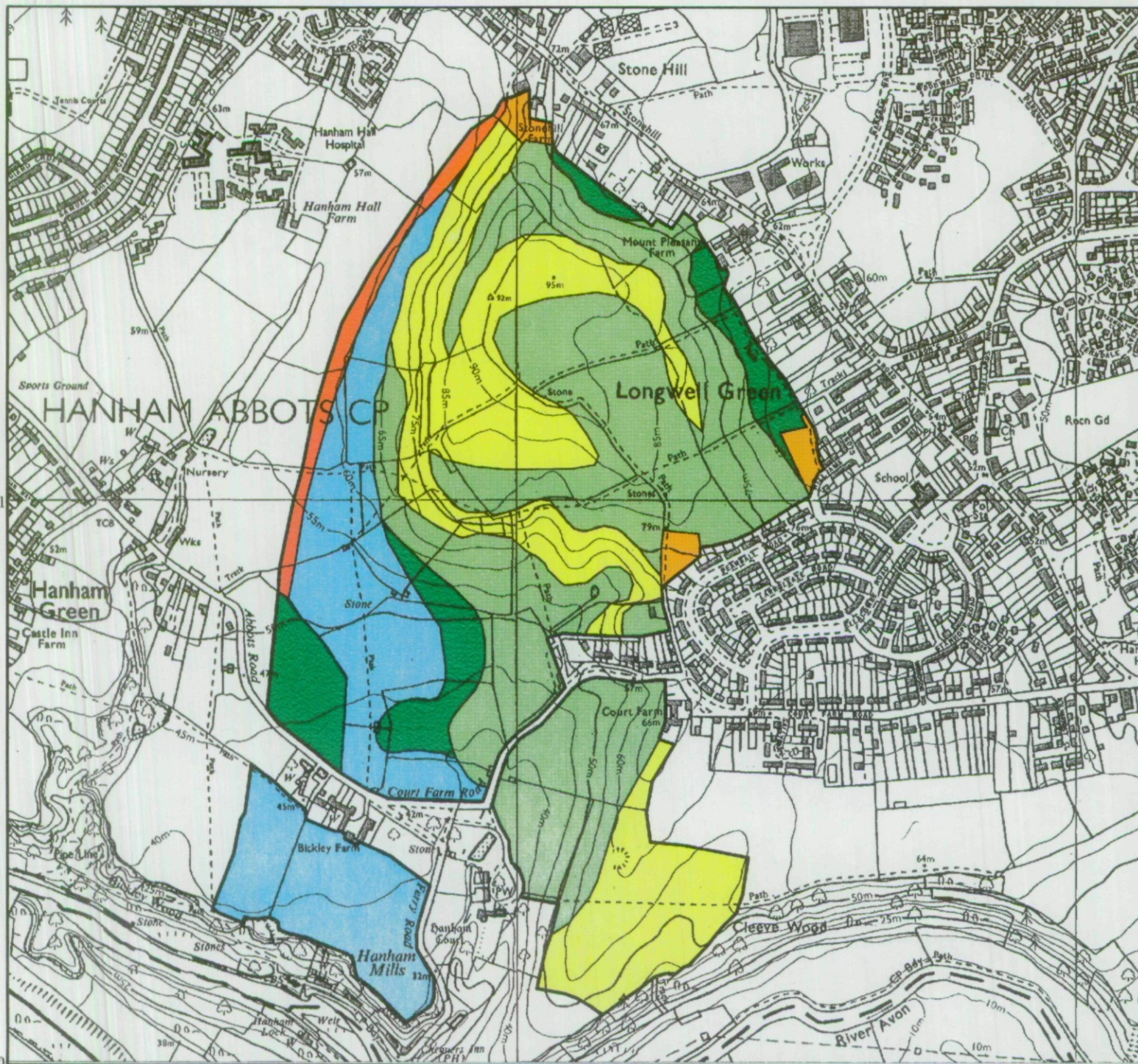


# Agricultural Land Classification


## Hanham Abbots



Agricultural Land		
Grade	Quality	Area (ha)
1	Excellent	0.0
2	Very Good	21.2
3a	Good	8.5
3b	Moderate	39.4
4	Poor	24.7
5	Very Poor	0.0

Other Land Categories		
		Area (ha)
Urban		2.5
Non-Agricultural		1.5
Woodland	*W	0.0
Agricultural Buildings	*	0.0
Open Water	*	0.0
Not Surveyed	*	0.0
Total agricultural land area		93.8
Total survey area		97.8

\* Grade/category not present within survey area





Further details contained in MAFF (1988) Agricultural Land Classification of England and Wales - Revised guidelines and criteria for grading the quality of agricultural land. MAFF Publications, London SE99 71P. The information is accurate at the base map scale but any enlargement would be misleading. Reproduction in whole or in part by any means is prohibited without the prior permission of MAFF.

Surveyed & drawn by the Resource Planning Team, ADAS Statutory Unit Taunton  
 Based on the 1988 Ordnance Survey 1:10,000 map with the permission of the Controller of Her Majesty's Stationery Office. Unauthorised reproduction infringes Crown copyright and may lead to prosecution or civil proceedings.  
 Source Map(s) ST6 SE, ST6 SW MAFF Licence No: GD272461  
 Reference no. 8795 Crown Copyright Reserved 1995

# Agricultural Land Classification Hanham Abbots







## SAMPLE POINT MAP

-  1 LOCATION OF SOIL PIT
-  1 LOCATION OF AUGER SAMPLE POINT




AREA OF SURVEY

## Other Land Categories

Category	Area (ha)
 Urban	2.5
 Non-Agricultural	1.5
 Woodland	0.0
 Agricultural Buildings	0.0
 Open Water	0.0
 Not Surveyed	0.0

Total agricultural land area 93.8  
Total survey area 97.8

\* Grade/category not present within survey area



Further details contained in MAFF (1988) Agricultural Land Classification of England and Wales - Revised guidelines and criteria for grading the quality of agricultural land. MAFF (Publications), London SE99 7TP. The information is accurate at the base map scale but any enlargement would be misleading. Reproduction in whole or in part by any means is prohibited without the prior permission of MAFF.

Surveyed & drawn by the Resource Planning Team, ADAS Statutory Unit Taunton  
Based on the 1988 Ordnance Survey 1:10,000 map with the permission of the Controller of Her Majesty's Stationery Office. Unauthorised reproduction infringes Crown copyright and may lead to prosecution or civil proceedings.  
Source Map(s): ST6/SE/ST6SW MAFF Licence No: GD272361  
Reference no: 6793 ©Crown Copyright Reserved 1995

