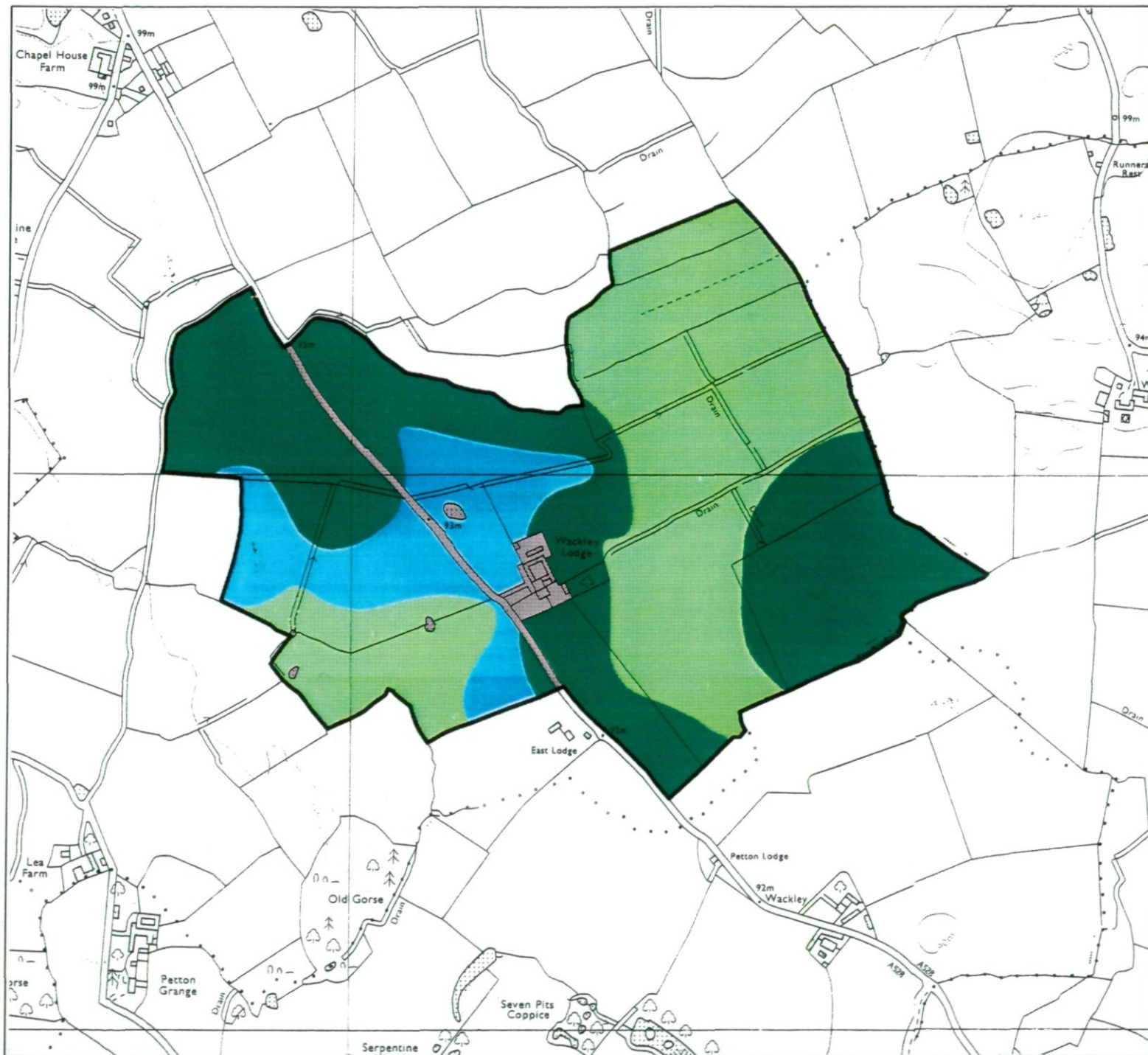
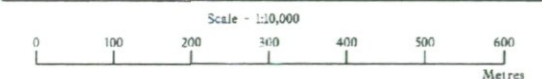


Agricultural Land Classification Shropshire Minerals L.P. Objection 413/6175



Legend

	Quality	Area (ha)
Grade 1	Excellent	Nil
Grade 2	Very Good	12.7
Grade 3a	Good	35.3
Grade 3b	Moderate	35.9
Grade 4	Poor	Nil
Grade 5	Very Poor	Nil
	Agricultural land not surveyed	Nil
	Other land	2.1
Boundary of survey area		
Total agricultural land area		83.9
Total survey area		86.0
* Not present within survey area		



Further details contained in MAFF (1988) Agricultural Land Classification of England and Wales - Revised guidelines and criteria for grading the quality of agricultural land. MAFF (publications), London SE99 7TP. The information is accurate at base map scale but any enlargement would be misleading. Reproduction in whole or in part by any means is prohibited without the prior permission of MAFF.

Surveyed and drawn by FRCA, Wolverhampton.
Based on the 1982 Ordnance Survey 1:10000 map with the permission of the Controller of Her Majesty's Stationery Office. Unauthorised reproduction infringes Crown copyright and may lead to prosecution or civil proceedings. MAFF Licence No: GD272361
Source map(s): SJ42NW
Reference no: 105/96 © Crown Copyright Reserved 1997

Agricultural Land Classification Shropshire Minerals L.P. Objection 413/6175 Sample Point Map

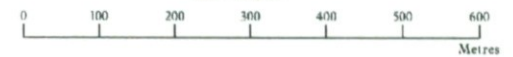
Legend

- 1 Location of soil pit
- 1 Location of auger sample point



Boundary of
survey area

Scale - 1:10,000



Further details contained in MAFF (1988) Agricultural Land Classification of England and Wales - Revised guidelines and criteria for grading the quality of agricultural land. Maff (publications), London SE99 7TP. The information is accurate at base map scale but any enlargement would be misleading.

Reproduction in whole or in part by any means is prohibited without the prior permission of MAFF.

Surveyed and drawn by FRCA, Wolverhampton.

Based on the 1982 Ordnance Survey 1:10000 map with the permission of the Controller of Her Majesty's Stationery Office. Unauthorised reproduction infringes Crown copyright and may lead to prosecution or civil proceedings. MAFF Licence No: GD272361

Source map(s): SJ42NW

Reference no: 105/96

© Crown Copyright Reserved 1997

