

# Agricultural Land Classification Duxford, Cambs

The ALC information on this map relates to the long term potential of the land in an unirrigated state

## AGRICULTURAL LAND

Agricultural Grades      Agricultural Land Quality

Grade 1		Very high ↑ ↓ Very low
Grade 2		
Grade 3	a b	
Grade 4		
Grade 5		

Disturbed		Agricultural Buildings	
		Unsurveyed	

## NON AGRICULTURAL LAND

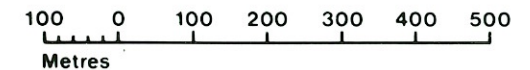
Land predominantly in urban use	
Other land primarily in non-agricultural use	

\* Land in this category does not occur on this map

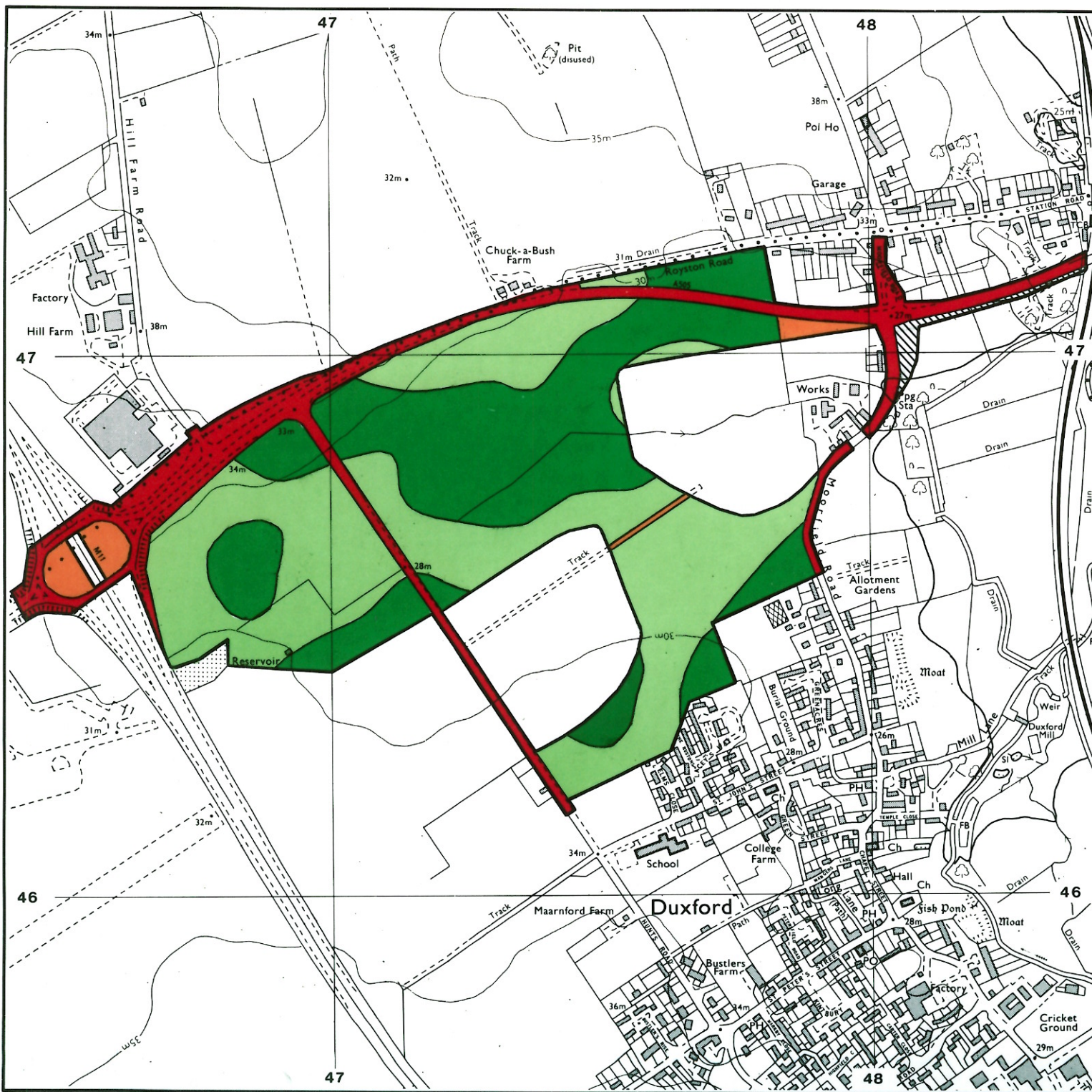
SOURCE MAPS Base maps taken from the O.S. 1:10000  
TL 44 NE

This map is accurate only at the scale shown.  
Any enlargement could be misleading

Scale 1:10 000



Drawn by the Cartographic Unit,  
Farm & Countryside Service  
Cambridge. Ref. H 47 91  
Ordnance Survey maps reproduced  
with the permission of the Controller,  
H.M.S.O.  
© Crown Copyright reserved 1991



# Agricultural Land Classification Duxford, Cambs

ASP 85-88 Additional work for  
47/91


• Location of auger boring



SOURCE MAPS Base maps taken from the O.S. 1:10000  
Sheets TL 44 NE

This map is accurate only at the scale shown.  
Any enlargement could be misleading

Scale 1:5000



Drawn by the Cartographic Unit,  
Farm & Countryside Service  
Cambridge. Ref. H/42/89  
Ordnance Survey maps reproduced  
with the permission of the Controller,  
H.M.S.O.  
© Crown Copyright reserved 1989

