

Agricultural Land Classification

Hampshire Minerals and Waste Disposal Plan

Omission Site 30

Agricultural Land

Grade	Quality	Area(ha)
1	Excellent	nil
2	Very Good	4.8
3a	Good	15.4
3b	Moderate	45.9
4	Poor	nil
5	Very Poor	nil


Other Land Categories

	Area (ha)
Urban	0.8
Non-Agricultural	nil
Woodland	26.2
Agricultural Buildings	nil
Open Water	1.3
Not Surveyed	nil

Total agricultural land area 66.1

Total survey area 94.4

*Grade/category not present within survey area



Further details contained in MAFF (1988) Agricultural Land Classification of England and Wales - Revised guidelines and criteria for grading the quality of agricultural land. MAFF (Publications), London SE99 7TP.

The information is accurate at the base map scale but any enlargement would be misleading.

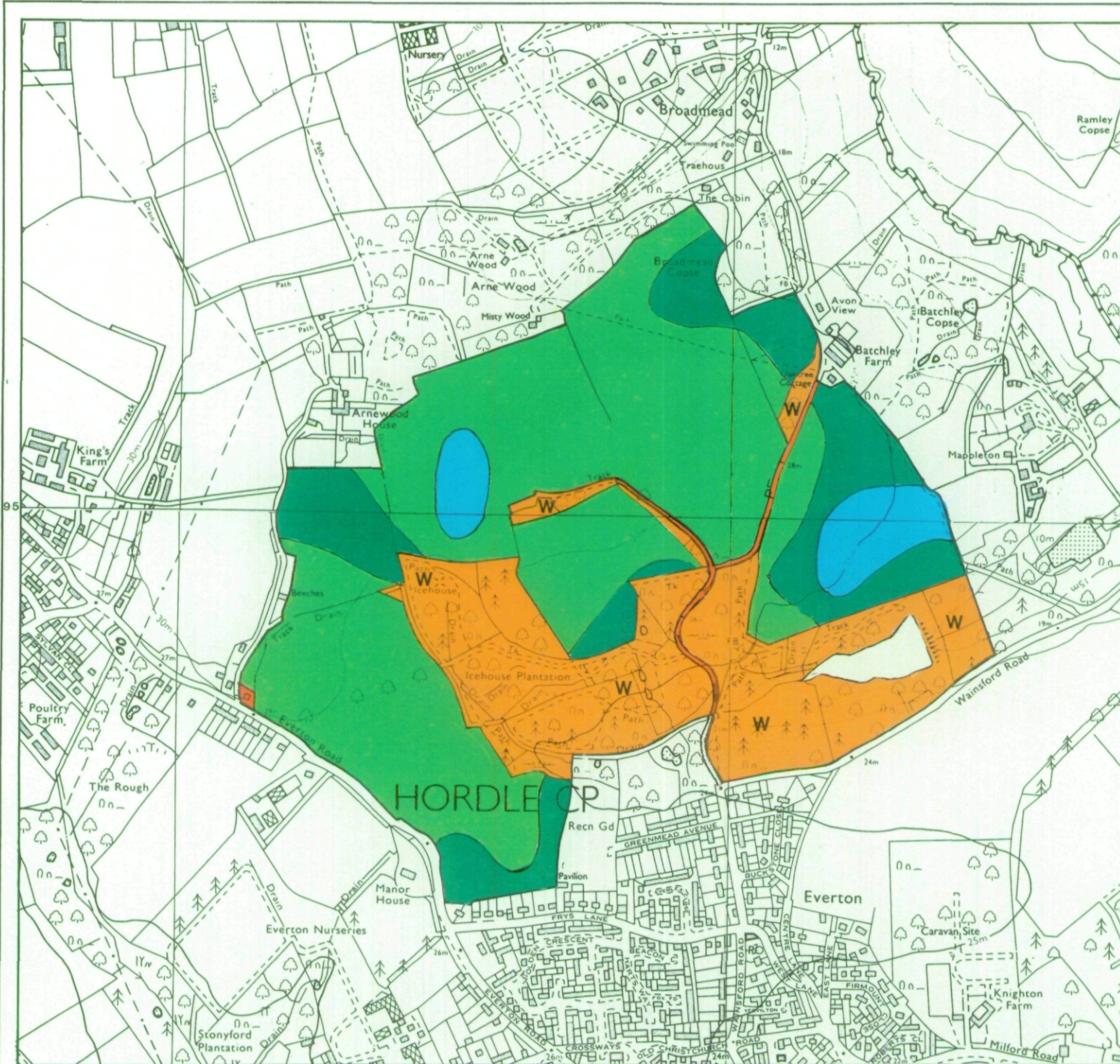
Reproduction in whole or part by any means is prohibited without the prior permission of MAFF.

Surveyed and drawn by the Resource Planning Team, ADAS Statutory Unit, Guildford. Based on the 1988 Ordnance Survey 10,000 map with the permission of the Controller of Her Majesty's Stationery Office.

Source Map(s) SZ 29 NE SZ 29 SE

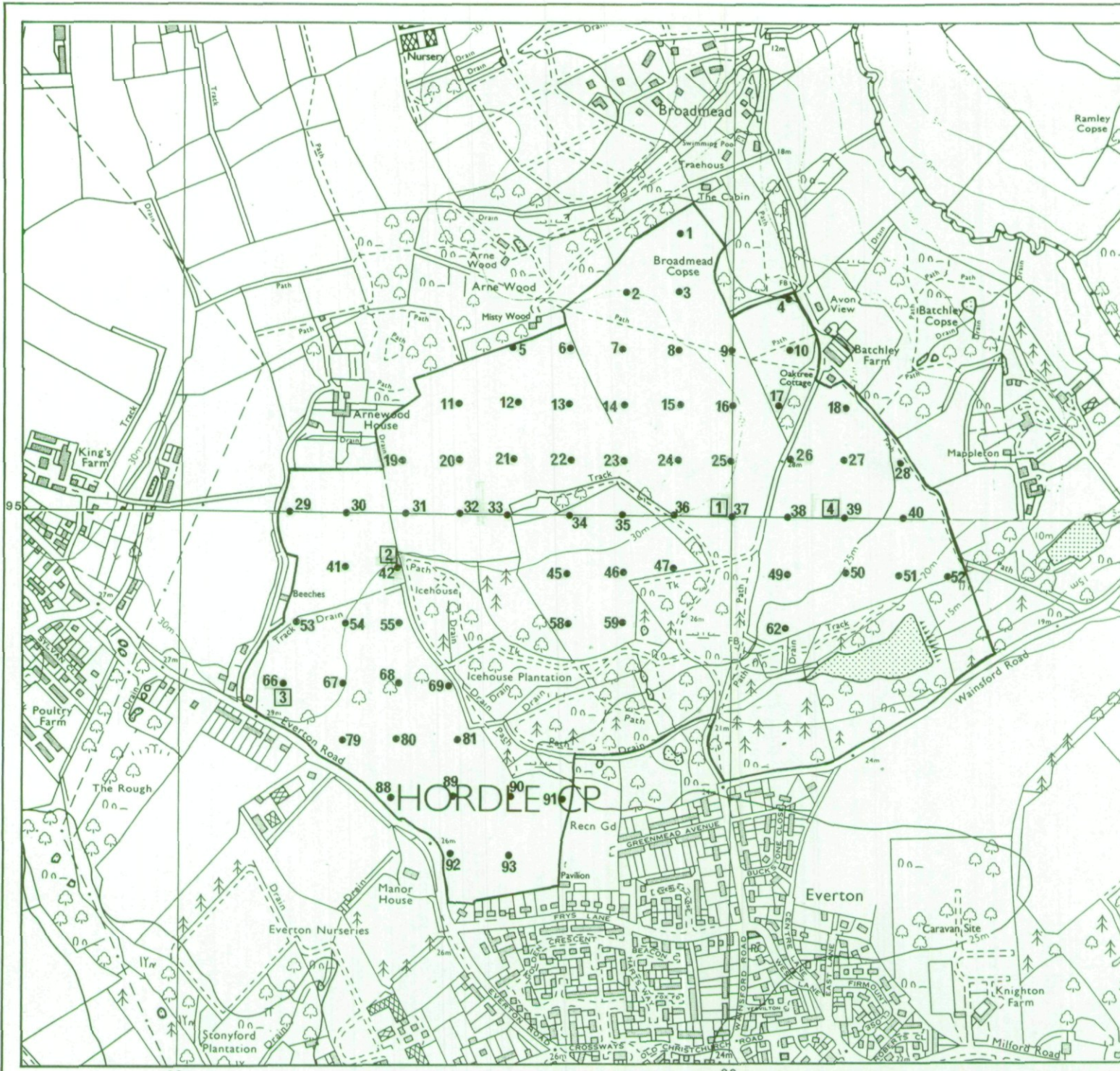
Reference no. 1508/106/94 EL 15/107

© Crown Copyright Reserved 1994



Location of Auger Borings Hampshire Minerals and Waste Disposal Plan Omission Site 30

- 5 Auger boring
- ② Profile pit



The information is accurate at the base map scale but any enlargement would be misleading.

Reproduction in whole or part by any means is prohibited without the prior permission of MAFF.

Surveyed and drawn by the Resource Planning Team, ADAS Statutory Unit, Guildford
Based on the 1989 Ordnance Survey 10,000 map with the permission of the
Controller of Her Majesty's Stationery Office.
Source Map(s) SZ 29 NE SZ 29 SE
Reference no. 1508/106/94 EL 15/107 © Crown Copyright Reserved 1994