







Agricultural Land Classification

Chignall St James Extension

Essex

AGRICULTURAL LAND

Agricultural Grades

- Grade 1 
- Grade 2 
- Grade 3  
- Grade 4 
- Grade 5 

Agricultural Land Quality


Very high



Very low


Disturbed 

Agricultural Buildings 

Unsurveyed 

NON AGRICULTURAL LAND

Land predominantly in urban use 

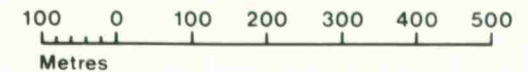
Other land primarily in non-agricultural use 

* Land in this category does not occur on this map

SOURCE MAPS Base maps taken from the O.S. 1:10000
TL60NE,61SE

This map is accurate only at the scale shown.
Any enlargement could be misleading

Scale 1:10 000



67

10

10

67

09

09

