




Agricultural Land Classification

Proposed Opencast Coal Site - Sandyforth Farm, nr Wigan


Legend

Quality	Area (ha)	
Grade 1	Excellent	nil
Grade 2	Very Good	nil
Grade 3a	Good	26.8
Grade 3b	Moderate	30.1
Grade 4	Poor	nil
Grade 5	Very Poor	nil
	Agricultural land not surveyed	nil
	Other land	1.9
	Boundary of survey area	

Total agricultural land area 56.9

Total survey area 58.8

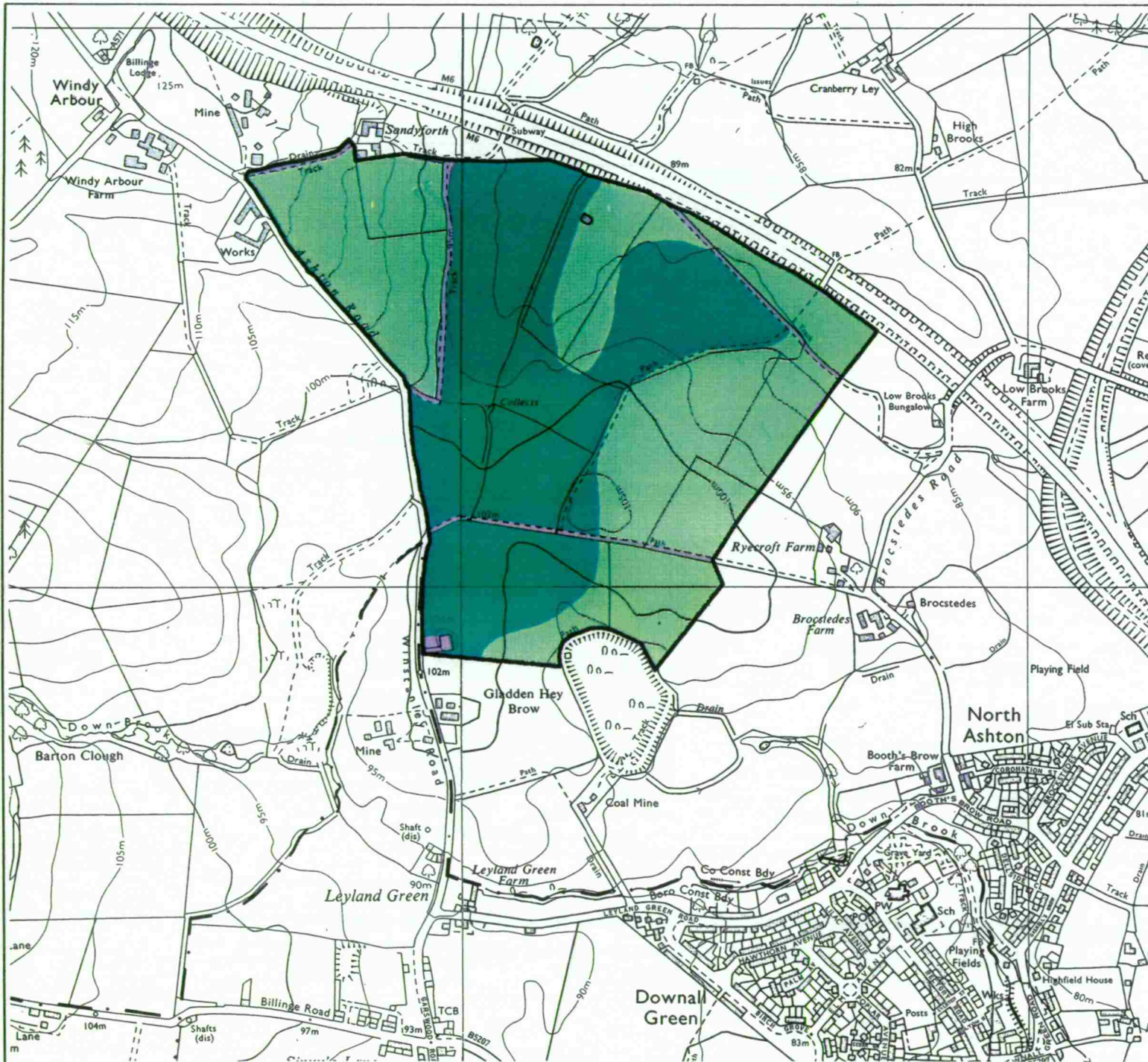
* Not present within survey area



Further details contained in MAFF (1983) Agricultural Land Classification of England and Wales - Revised guidelines and criteria for grading the quality of agricultural land. Maff (publications), London SE99 7TP. The information is accurate at base map scale but any enlargement would be misleading.

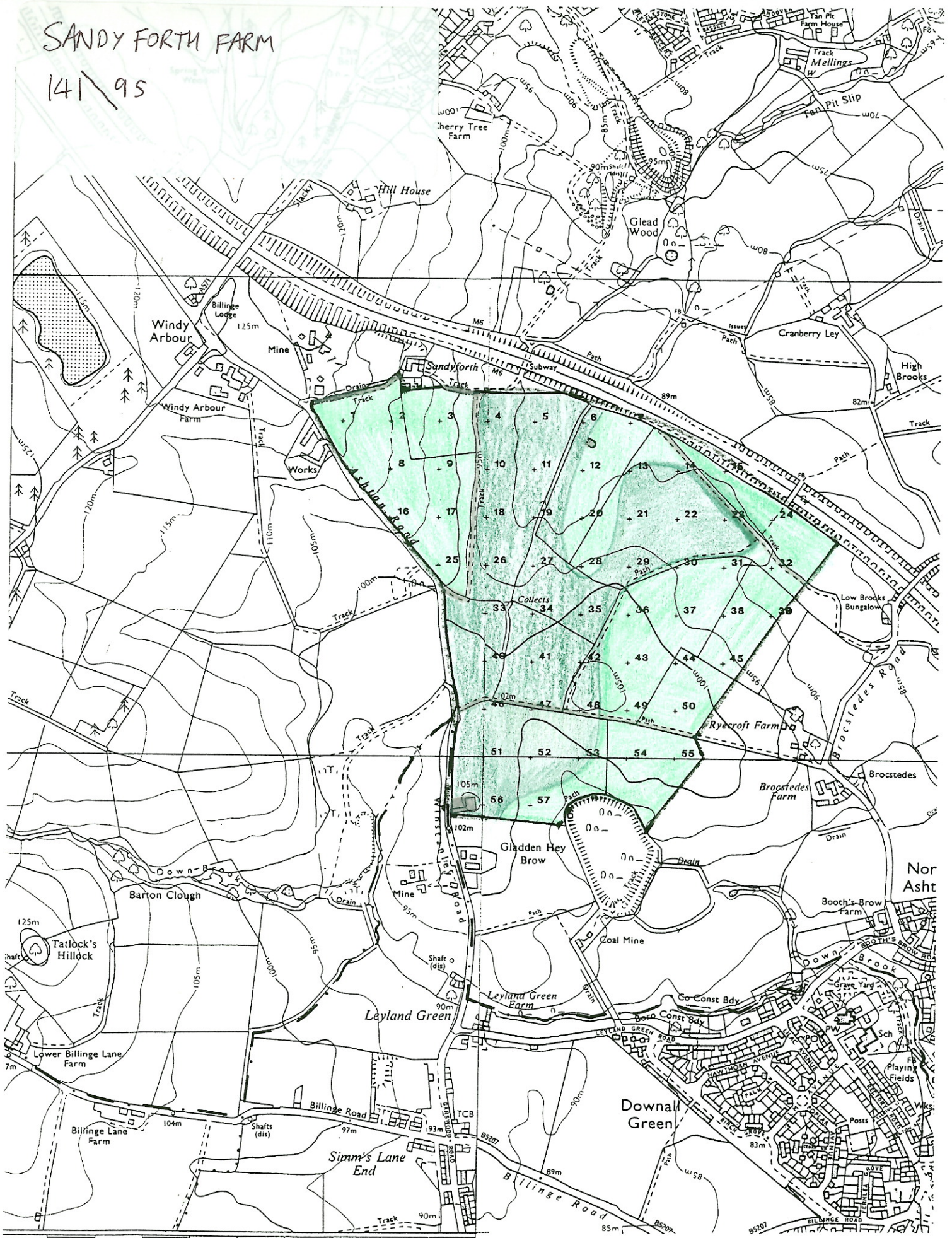
Reproduction in whole or in part by any means is prohibited without the prior permission of MAFF.

Surveyed and drawn by the Resource Planning Team, ADAS Statutory Unit, Wolverhampton.
Based on the 1992 Ordnance Survey 1:10,000 map with the permission of the Controller of Her Majesty's Stationery Office. Unauthorised reproduction infringes Crown copyright and may lead to prosecution or civil proceedings. MAFF Licence No: GD272361
Source map(s): SD505W, SD505E
Reference no: 141/95 © Crown Copyright Reserved 1996



SANDY FORTH FARM

141/95



LONG 2 41 W
SENELEY GREEN CP