












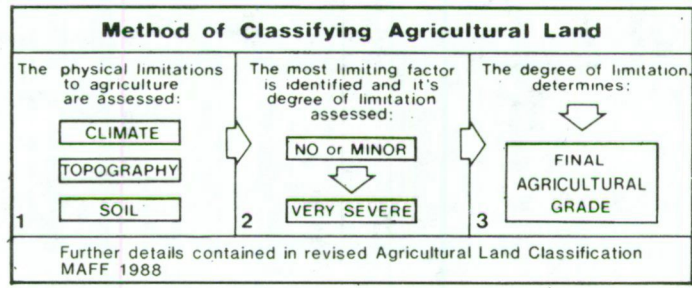


HAMBLETON LOCAL PLAN

Agricultural Land Classification

Agricultural Land		
Agricultural Grades		Agricultural Land Quality
Grade 1		Excellent
Grade 2		Very Good
Grade 3	 Sub-Grade 3a	Good
	 Sub-Grade 3b	Moderate
Grade 4		Poor
Grade 5		Very Poor

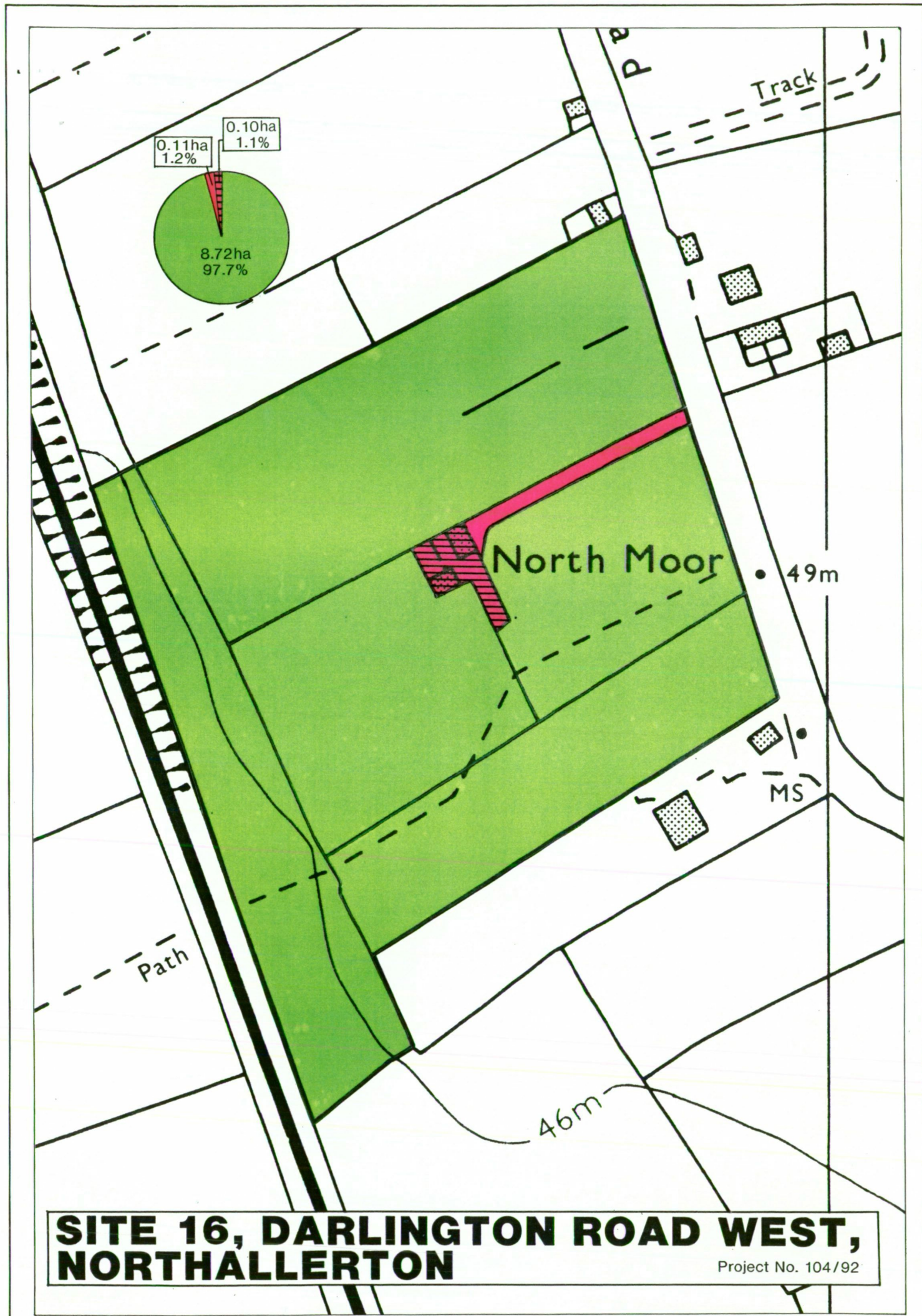
Land in Other Categories	
Urban <i>Including housing industry, commerce, derelict land, sports facilities, transport.</i>	
Non-agricultural <i>Including golf courses, parks, sports fields, allotments, airfields.</i>	
Woodland <i>Farm woodland</i>	
<i>Commercial woodland</i>	
Agricultural buildings <i>Including glasshouses</i>	
Open water	
Land not surveyed	



Ministry of Agriculture,
Fisheries and Food.

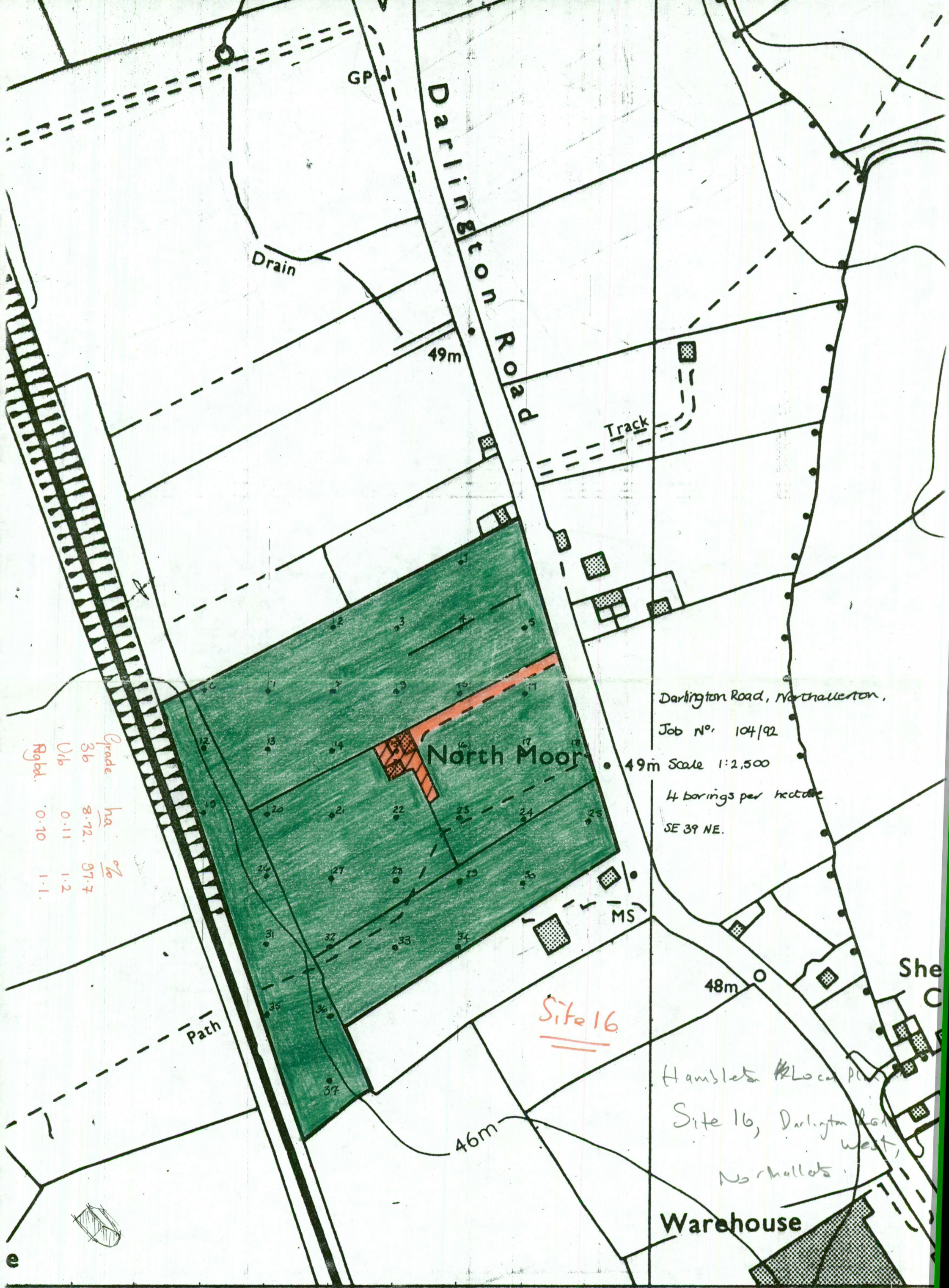


Information compiled by Resource Planning Team, ADAS Statutory Group, Leeds Map produced by Resource Planning Cartographic Unit.	SOURCE MAPS 1:10,000 SE 39 SE SE 39 NE
Ordnance Survey maps reproduced with the permission of the Controller, H.M.S.O. © Crown Copyright Reserved 1992	



**SITE 16, DARLINGTON ROAD WEST,
NORTHALLERTON**

Project No. 104/92



Grade	36
U/b	8.72
Rq/bd.	0.11
	0.10
	1.2
	1.1

LONG

36