


Agricultural Land Classification


Charnwood District Local Plan


Site C2 South of Blackberry Lane

AGRICULTURAL LAND


Agricultural Grades Agricultural Land Quality


Grade 1 

Grade 2 

Grade 3  a

 b


Grade 4 


Grade 5 


Very high




Very low


Disturbed 

Agricultural Buildings 

Unsurveyed 

NON AGRICULTURAL LAND

Land predominantly in urban use 

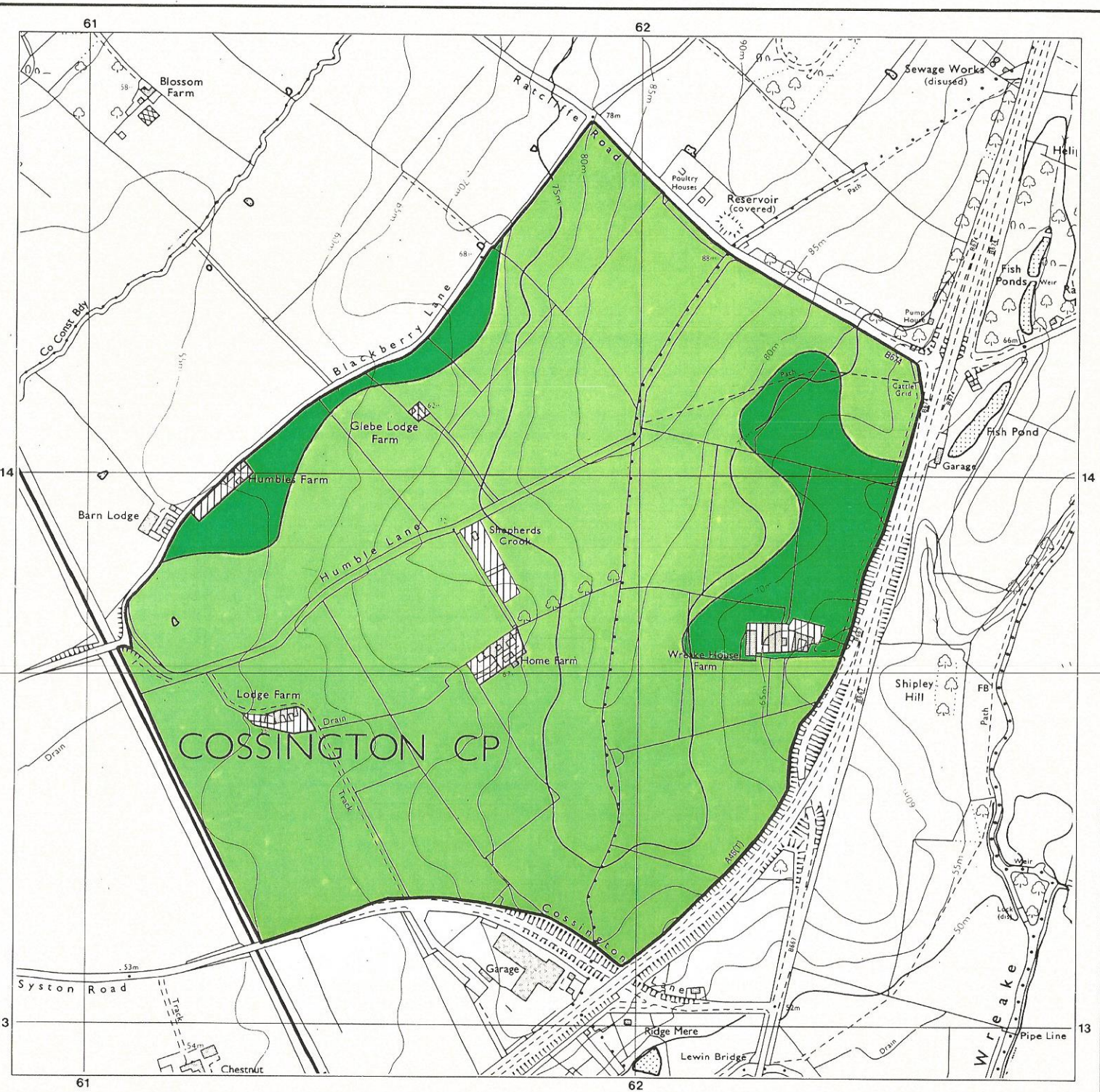
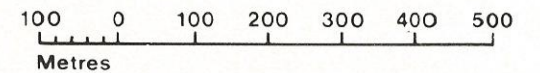
Other land primarily in non-agricultural use 

* Land in this category does not occur on this map

SOURCE MAPS Base maps taken from the OS 1:10000
SK 61 NW, SW

This map is accurate only at the scale shown.
Any enlargement could be misleading

Scale 1:10000





The Elms Farm
The Elms Farm

College
Playing Field

Sewage Works
(disused)

RATCLIFF

Batcli

Priory Farm

Ratcliffe

Reservoir
(covered)

Heliport

Fish Ponds

Fish Pond

Garage

EAS

Blackberry Lane

Glebe Lodge Farm

Humbles Farm

Cossington

Cossington

Sysson Road

Chestnut Farm

Home Farm

Wreake House Farm

Shipleigh Hill

Garage

Ridge Mere

Lewin Bridge

Roman Road

River Wreake

Cossington Stables

Cricket Field

Sysson Mills (Factory)

Mill House

Factory

M