

NTY

LONG
1° 41' W

81

HENNOCK CP

82

40

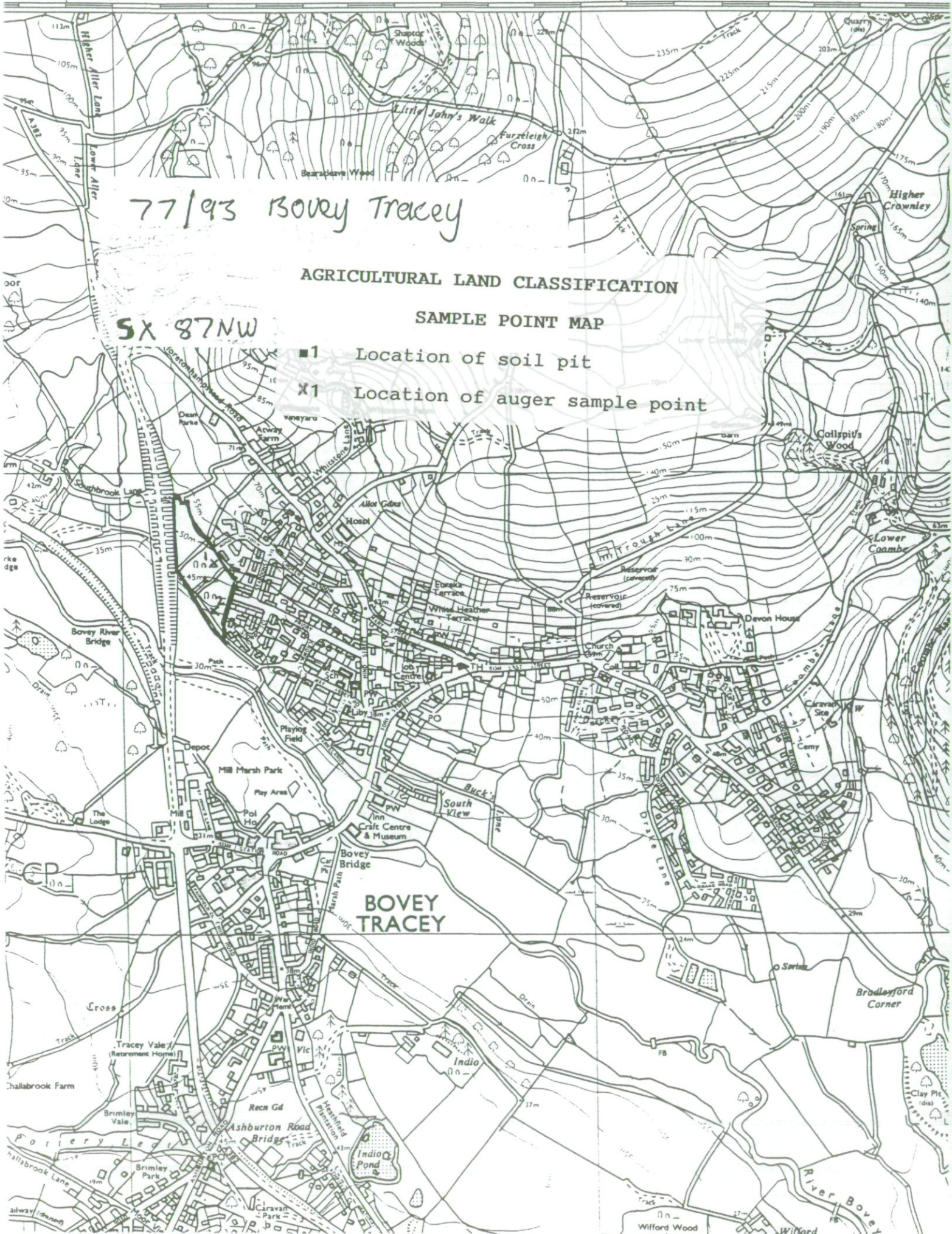
77/93 Bovey Tracey

AGRICULTURAL LAND CLASSIFICATION

SAMPLE POINT MAP

SX 87NW

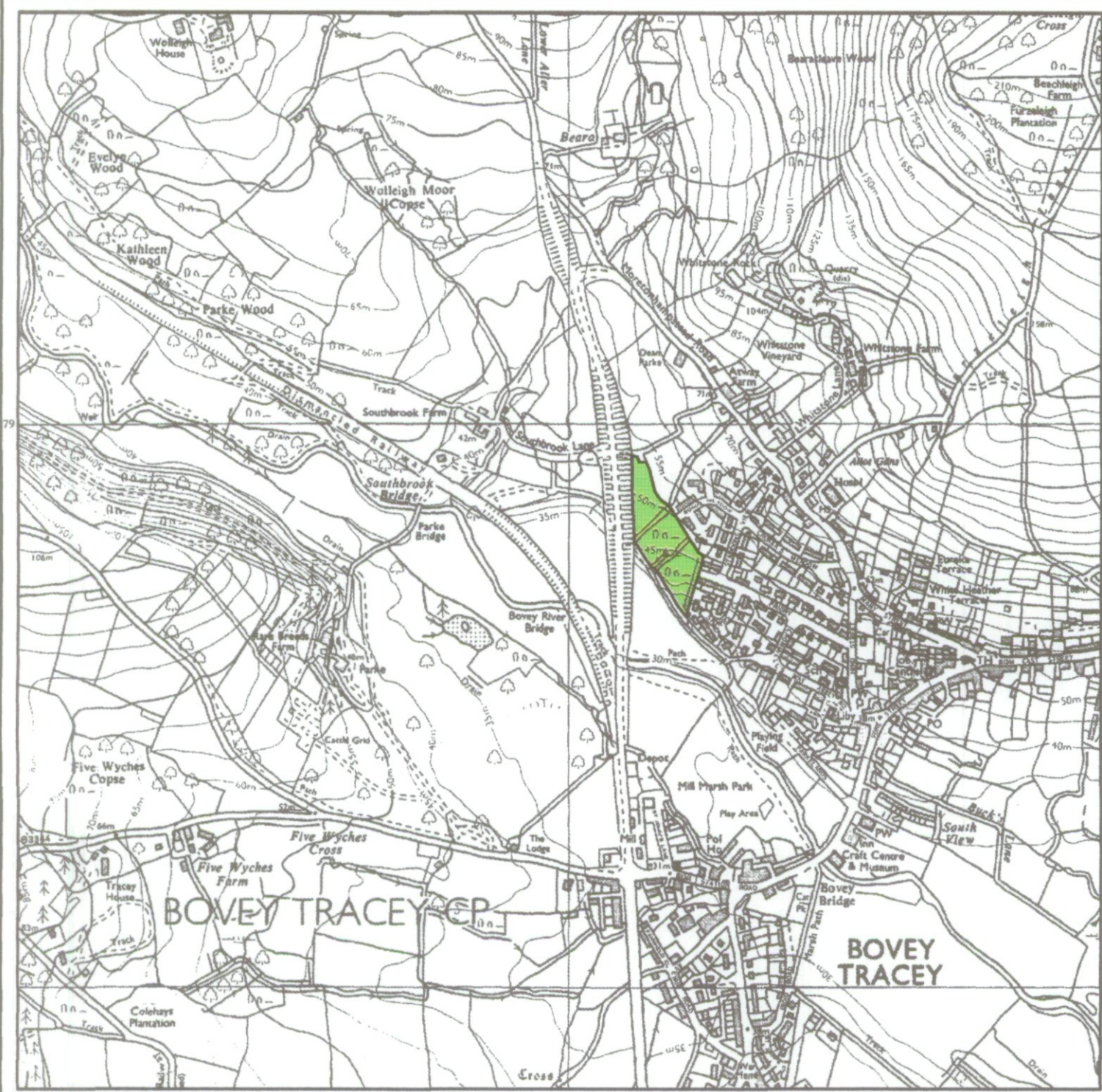
- 1 Location of soil pit
- X 1 Location of auger sample point





Agricultural Land Classification

Teignbridge Local Plan: Bovey Tracy



Agricultural Land


Grade	Quality	Area (ha)
1	Excellent	NIL
2	Very Good	NIL
3a	Good	NIL
3b	Moderate	1.7
4	Poor	NIL
5	Very Poor	NIL

Other Land Categories

* (Red)	Urban	Area (ha) NIL
* (Orange)	Non-Agricultural	NIL
*W (Yellow)	Woodland	NIL
* (Purple)	Agricultural Buildings	NIL
* (White)	Open Water	NIL
* (Grey)	Not Surveyed	NIL

Total agricultural land area 1.7
Total survey area 1.7

* Grade/category not present within survey area



Further details contained in MAFF (1968) Agricultural Land Classification of England and Wales - Revised guidelines and criteria for grading the quality of agricultural land. MAFF (Publications), London SE99 7TP.

The information is accurate at the base map scale but any enlargement would be misleading.

Reproduction in whole or in part by any means is prohibited without the prior permission of MAFF.

Surveyed and drawn by the Resource Planning Team, ADAS Statutory Unit Tonnes
Based on the 1972 Ordnance Survey 10000 map with the permission of the Controller of Her Majesty's Stationery Office.
Source Map(s): SX87NW
Reference no. 77-93
© Crown Copyright Reserved 1993