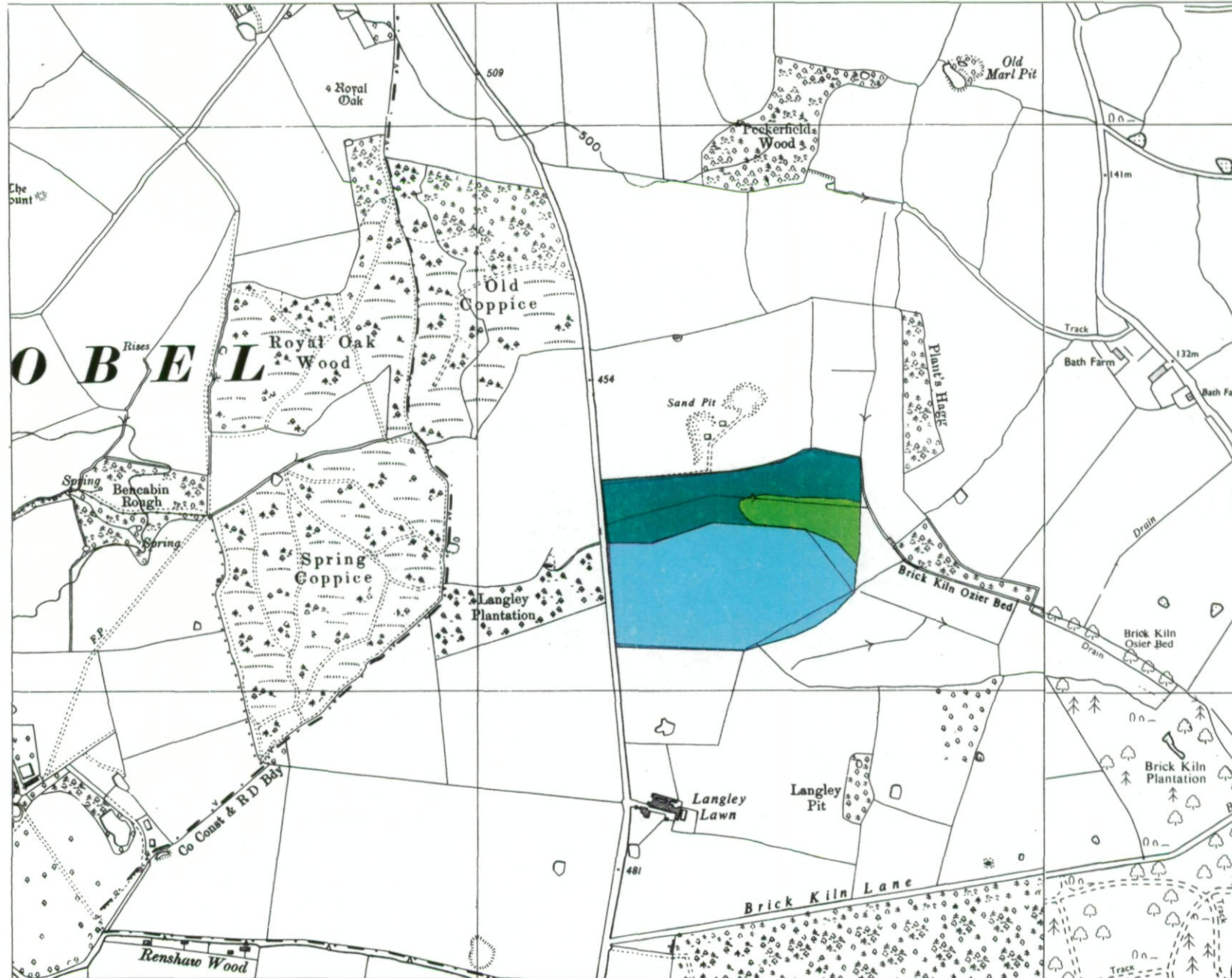


AGRICULTURAL LAND CLASSIFICATION

BOSCOBEL QUARRY, BISHOPS WOOD.



Agricultural Land	
GRADE	LAND QUALITY
1	EXCELLENT
2	↑ MODERATE ↓
3a	
3b	
4	VERY POOR
5	

Non-Agricultural Land	
Land predominantly in urban use	*
Land primarily in non-agricultural use	*
Woodland	*
Agricultural buildings	*
Open water	*
Land not surveyed	*

Statistics	
Site Area	13.38ha
Agricultural Land Area	13.38ha
Percentage of Each Grade	

Scale 1:10000

Metres

O.S. Base Map Nos SJ80NW & NE

Based upon the O.S. maps with the permission of The Controller, of Her Majesty's Stationery Office. Crown Copyright 1995

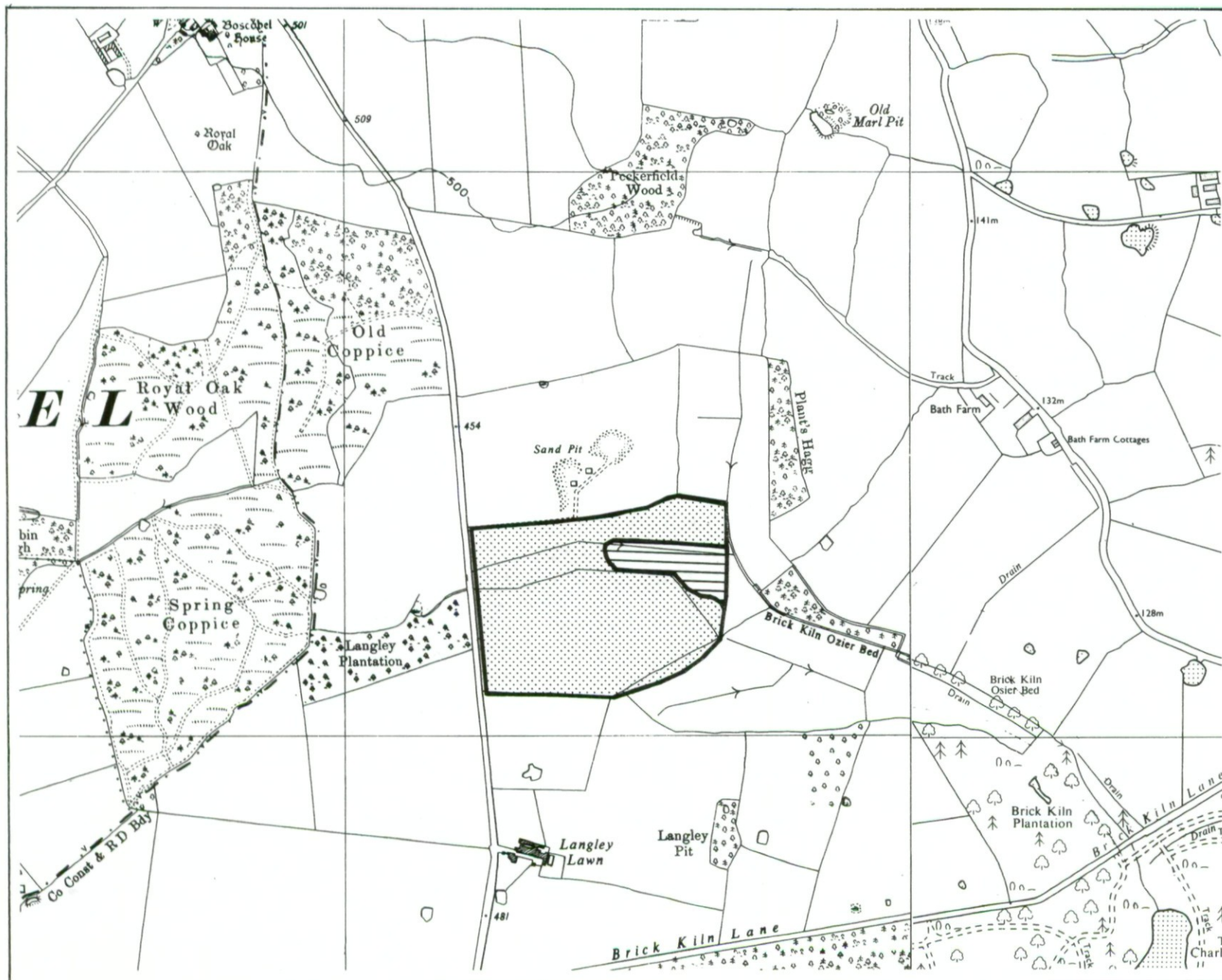
Surveyed by ADAS Resource Planning Team
File No 25/RPT/0563 Job No 51/93

This map is accurate only at base map scale. Any enlargement would be misleading.

Map produced by The Cartographic Unit, Wolverhampton Statutory Unit.

AGRICULTURAL LAND CLASSIFICATION

BOSCABEL QUARRY, BISHOPS WOOD



Soil Resource Map

Unit 1



Unit 2



Scale 1:10000



Metres

O.S. Base Map NOS **SJ80NW & NE**.....

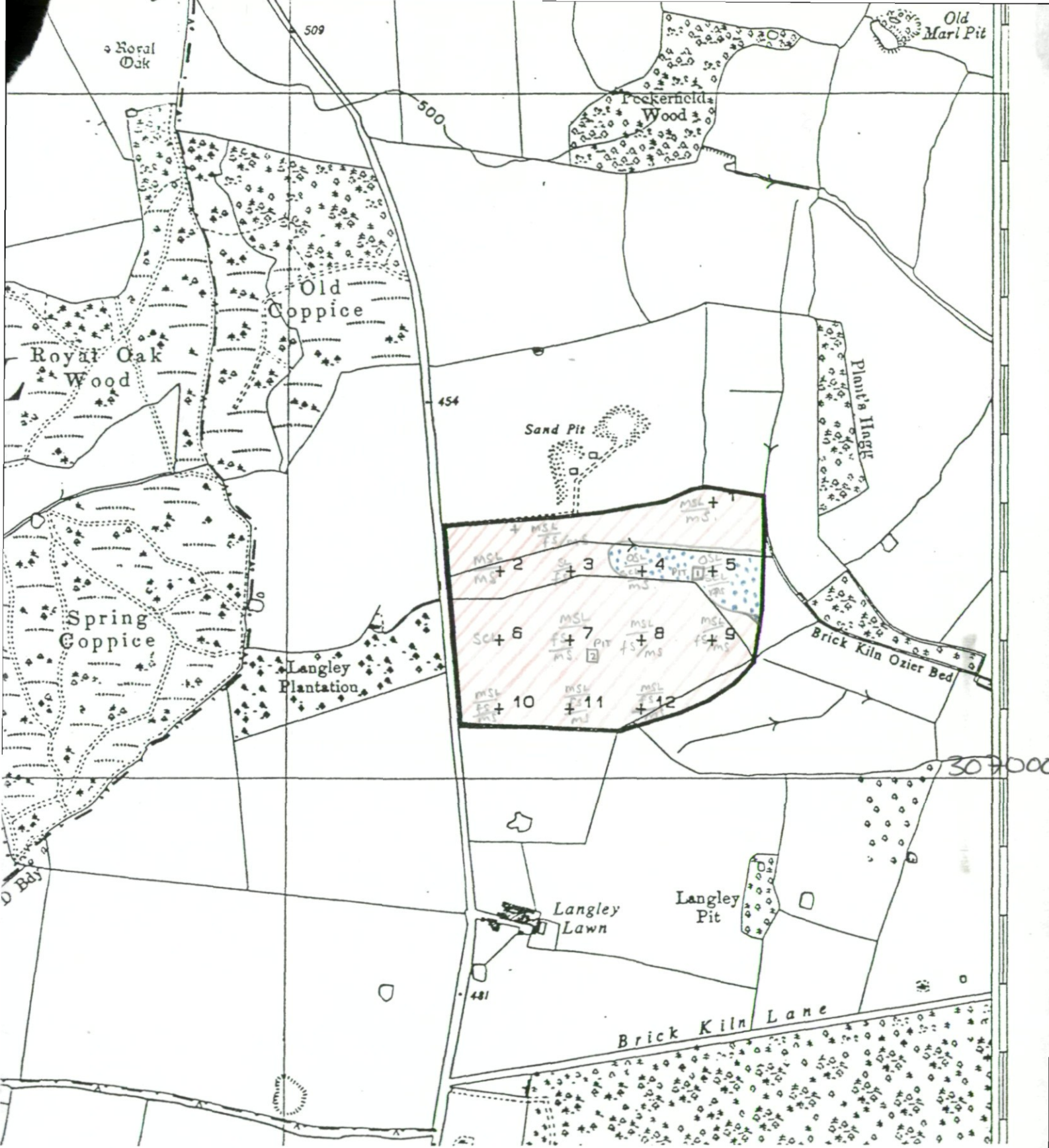
Based upon the O.S. maps with the permission of
The Controller of Her Majesty's Stationery Office
Crown Copyright 1993

Surveyed by ADAS Resource Planning Team
File No **25/RPT/0563** Job No **051/93**



This map is accurate only at base map scale. Any enlargement would be misleading.

Map produced by The Cartographic Unit, Wolverhampton Statutory Unit.



Soil code,

384000

$\frac{SL}{S}$ — (1) coarse textured top & subsoils

$\frac{OSL}{SCL}$ — (2) organic topsoils
 $\frac{S}{S}$ v wet soils.