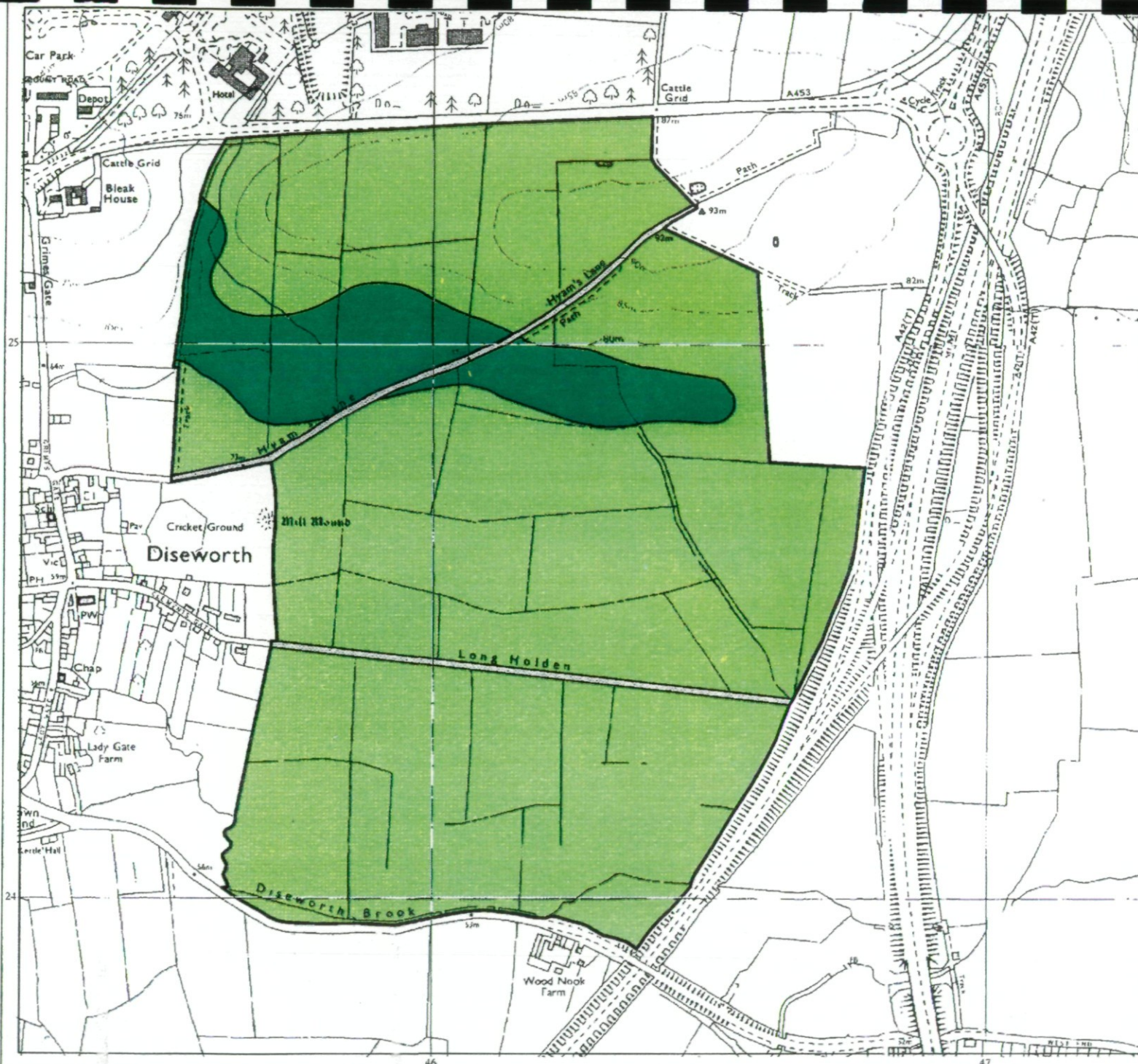


Agricultural Land Classification

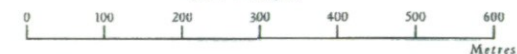
North-West Leicestershire Local Plan,
South of East Midlands Airport (Site 6597)



Legend

	Quality	Area (ha)
Grade 1	Excellent	NIL
Grade 2	Very Good	NIL
Grade 3a	Good	15.3
Grade 3b	Moderate	121.7
Grade 4	Poor	NIL
Grade 5	Very Poor	NIL
*	Agricultural land not surveyed	NIL
▨	Other land	2.3
—	Boundary of survey area	
Total agricultural land area		137.1
Total survey area		139.3
* Not present within survey area		

Scale - 1:10,000



Further details contained in MAFF (1988) Agricultural Land Classification of England and Wales - Revised guidelines and criteria for grading the quality of agricultural land. MAFF (publications), London SE99 7TP. The information is accurate at base map scale but any enlargement would be misleading. Reproduction in whole or in part by any means is prohibited without the prior permission of MAFF.



Surveyed and drawn by the Resource Planning Team, ADAS Statutory Unit, Huntingdon.
Based on the 1992 Ordnance Survey 10000 map with the permission of the Controller of Her Majesty's Stationery Office. Unauthorised reproduction infringes Crown copyright and may lead to prosecution or civil proceedings. MAFF Licence No: GD272361
Source map(s): SK42SE
Reference no: 30/96
© Crown Copyright Reserved 1996

Agricultural Land Classification

North-West Leicestershire Local Plan,
South of East Midlands Airport (Site 6597)

Sample Point Map

Legend

-  Location of soil pit
-  Location of auger sample point



Boundary of
survey area

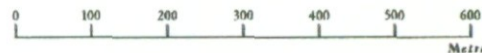


Agricultural land not
surveyed



Other land

Scale - 1:10,000



Further details contained in MAFF (1988) Agricultural Land Classification of England and Wales - Revised guidelines and criteria for grading the quality of agricultural land. Maff (publications), London SH99 71P. The information is accurate at base map scale but any enlargement would be misleading.

Reproduction in whole or in part by any means is prohibited without the prior permission of MAFF.

Surveyed and drawn by the Resource Planning Team, ADAS Statutory Unit, Huntingdon.
Based on the 1992 Ordnance Survey 10000 map with the permission of the Controller of Her Majesty's Stationery Office. Unauthorised reproduction infringes Crown copyright and may lead to prosecution or civil proceedings. MAFF Licence No: GD272361
Source maps: SK42SE
Reference no: 30/96

© Crown Copyright Reserved 1996

