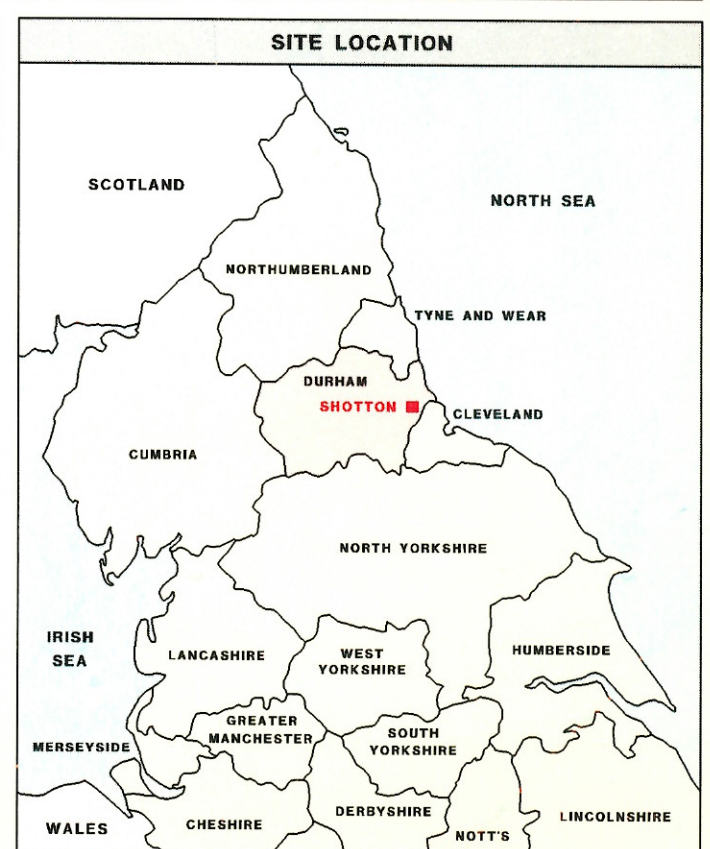
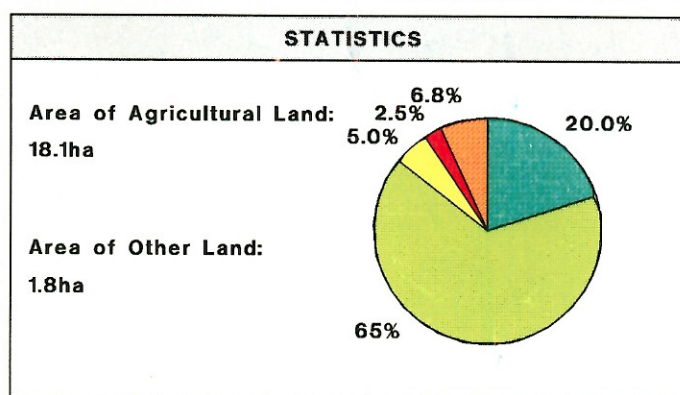


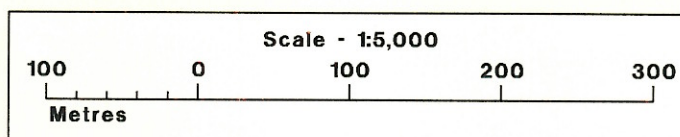
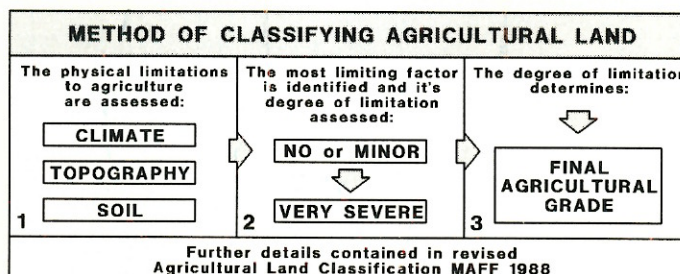
BRACKEN HILL FARM, SHOTTON

Proposed Industrial Park Agricultural Land Classification

AGRICULTURAL LAND			
Agricultural Grades	Agricultural Land Quality		Area within the site (ha)
Grade 1		Excellent	NIL
Grade 2		Very Good	NIL
Grade 3		Good	4.0
	Sub-Grade 3a 	Moderate	13.1
	Sub-Grade 3b 		
Grade 4		Poor	1.0
Grade 5		Very Poor	NIL



LAND IN OTHER CATEGORIES		
		Area within the site (ha)
Urban Including housing, industry, commerce, derelict land, sports facilities, transport		0.5
Non-agricultural Including golf courses, parks, sports fields, allotments, airfields		1.3
Woodland Farm woodland		NIL
	Commercial woodland 	NIL
Agricultural buildings Including glasshouses		NIL
Open water		NIL
Land not surveyed		NIL



**Ministry of Agriculture,
Fisheries and Food.**

Information compiled by Resource Planning Group, Farm and Countryside Service, Leeds R.O.
Map produced by Resource Planning Cartographic Unit. Project Number 109\91
Ordnance Survey maps reproduced with the permission of the Controller, H.M.S.O.
© Crown Copyright Reserved 1992

SOURCE MAPS

1:10,000
NZ 44 SW
NZ 43 NW

