




# Land at Oldlands Farm South Bersted

## Agricultural Land Classification

Agricultural Land	
Agricultural Grades	Agricultural Limitations
 Grade 1	Very minor or no limitations
<input type="checkbox"/> Not present	Grade 2
<input type="checkbox"/> Not present	Grade 3a
 Grade 3b	Moderate limitations
<input type="checkbox"/> Not present	Grade 4
<input type="checkbox"/> Not present	Grade 5

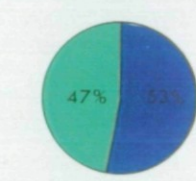
Agricultural Buildings	
	Buildings or structures primarily in agricultural use.

Non-Agricultural Land	
<input type="checkbox"/> Not present	Land predominantly in urban use.
<input type="checkbox"/> Not present	Other land primarily in non-agricultural use.

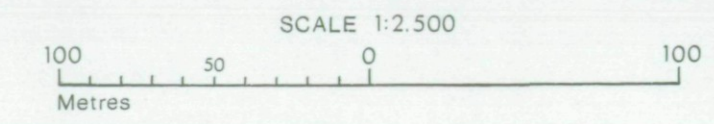
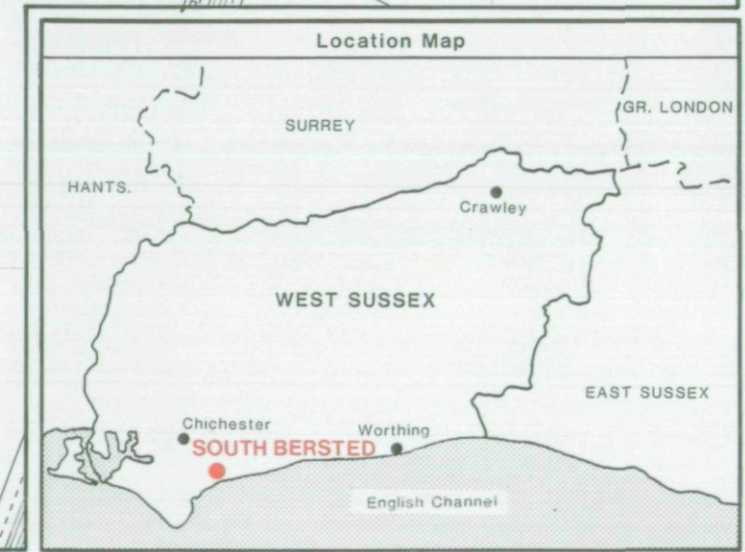
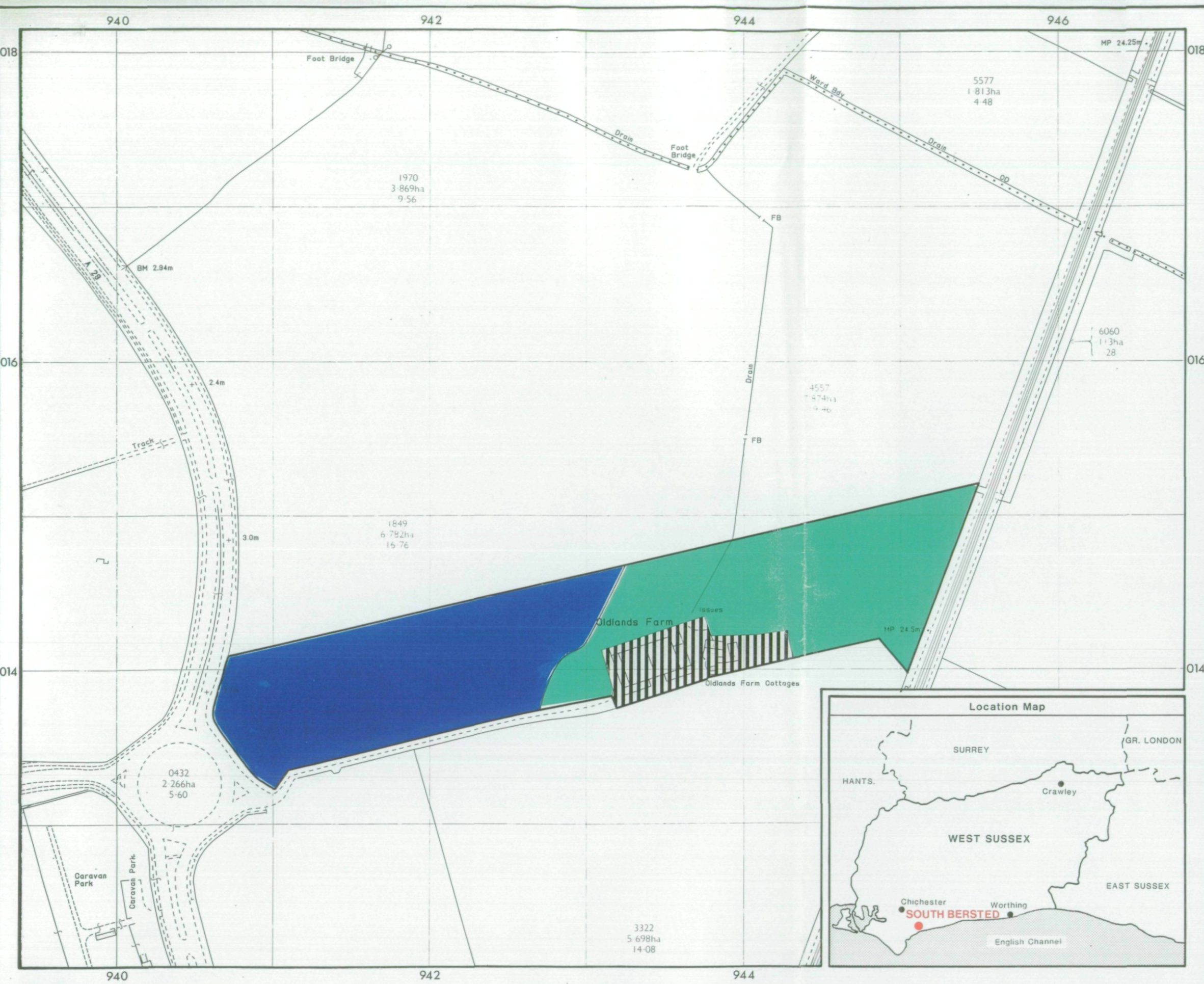
<input type="checkbox"/> Not present	Areas not surveyed.
--------------------------------------	---------------------

For further information consult "Agricultural Land Classification of England and Wales (Revised guidelines and criteria for grading the quality of agricultural land)", M.A.F.F., 1988.

Statistics	
Percentages of Agricultural Land	Area of site..... 3.92 ha
	Land in Agricultural Use ..... 100 %
	1 Agricultural Land ..... 92 %
	2 Agricultural Buildings ..... 8 %
	Land in Non-Agricultural use..... 0 %
	1 Land in Urban Use..... 0 %
	2 Other Non-Agricultural Land 0 %
	3 Land not surveyed ..... 0 %
Agricultural Land area	3.59 ha



Map produced by the Cartographic Unit from information compiled by the Resource Planning Group, Farm and Countryside Service, Reading R O Surveyed 12/88	Project Number 49188a	SOURCE MAPS
Ordnance Survey maps reproduced with the sanction of the Controller H.M.S.O. © Crown Copyright Reserved.		<b>SU 9201-9301</b> <b>SU 9401-9501</b>

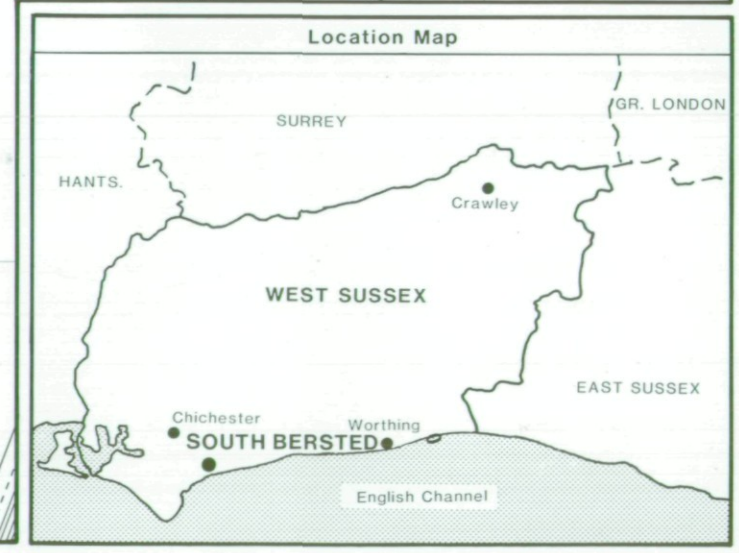
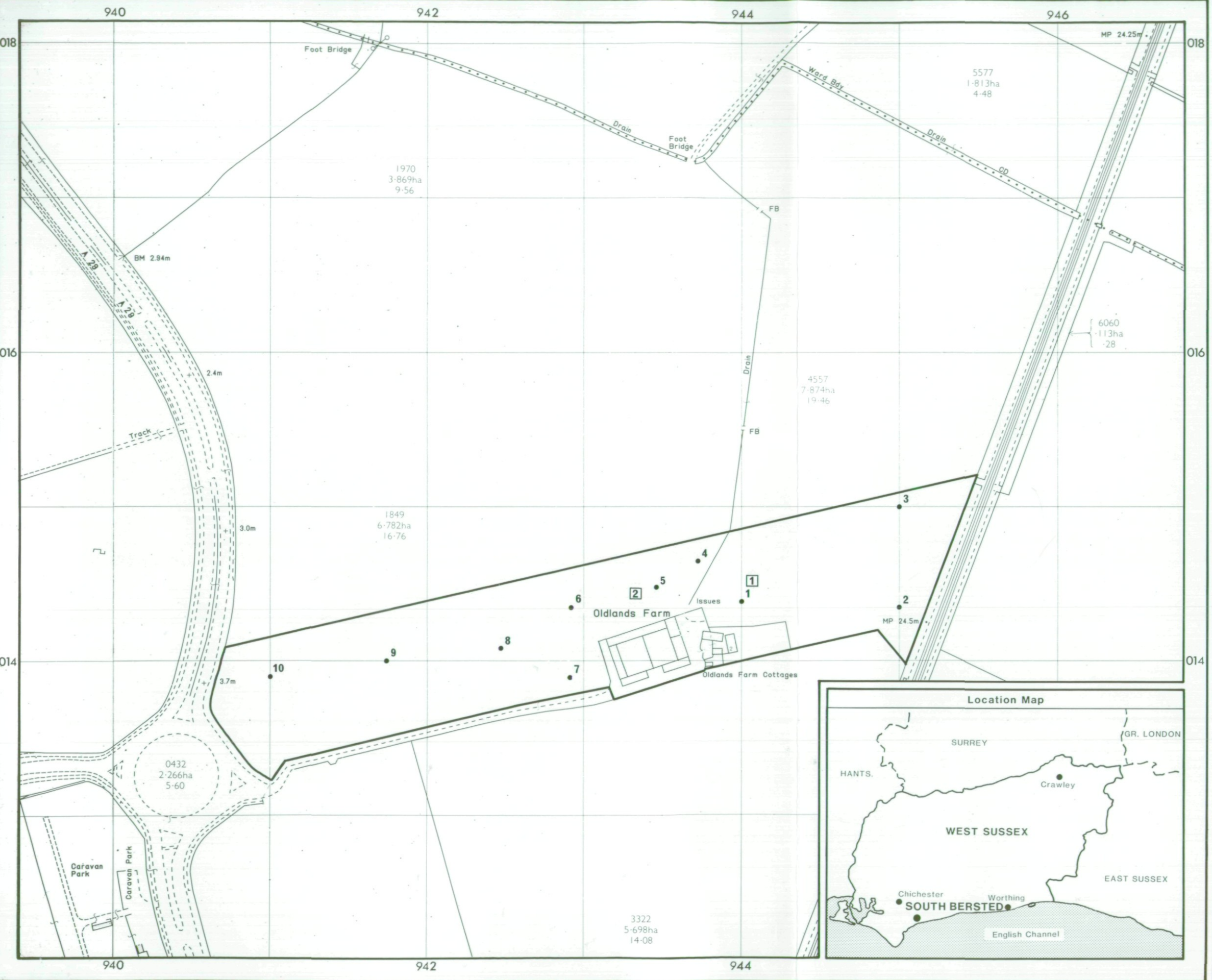




# Land at Oldlands Farm South Bersted

## Location of Auger Borings

- 5 Auger boring
- 2 Profile pit



Map produced by the Cartographic Unit from information compiled by the Resource Planning Group, Farm and Countryside Service, Reading R O Surveyed 12/88 Ordnance Survey maps reproduced with the sanction of the Controller H.M.S.O. © Crown Copyright Reserved.	<b>SOURCE MAPS</b>
	<b>SU 9201-9301</b> <b>SU 9401-9501</b>



Ministry of Agriculture, Fisheries and Food.  
Agricultural Development and Advisory Service.

