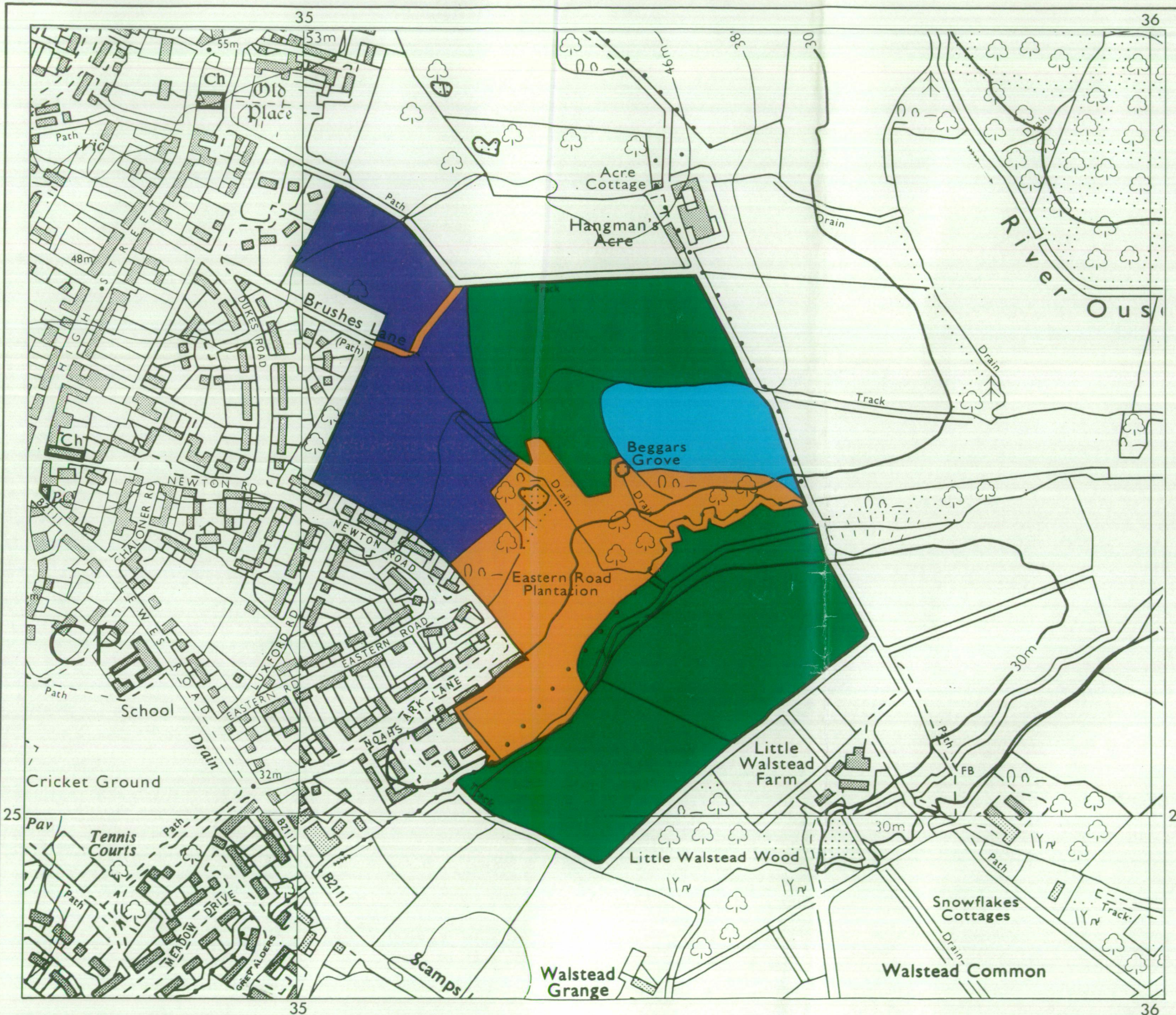


Haywards Heath Local Plan, Mid Sussex District Council: Objector's Sites
 Site 5: Land East of Lindfield

Agricultural Land Classification



AGRICULTURAL LAND			
Grade	Quality	Area	% of Total
Grade 1	excellent	6.07ha	27%
Grade 2	very good	2.11ha	9%
Grade 3a	good	14.33ha	64%
Grade 3b	moderate	ha	%
Grade 4	poor	ha	%
Grade 5	very poor	ha	%

Total area of agricultural land surveyed: 22.51ha

- Agricultural buildings: Not present
- Woodland: Not present
- Not surveyed: Not present

NON-AGRICULTURAL LAND

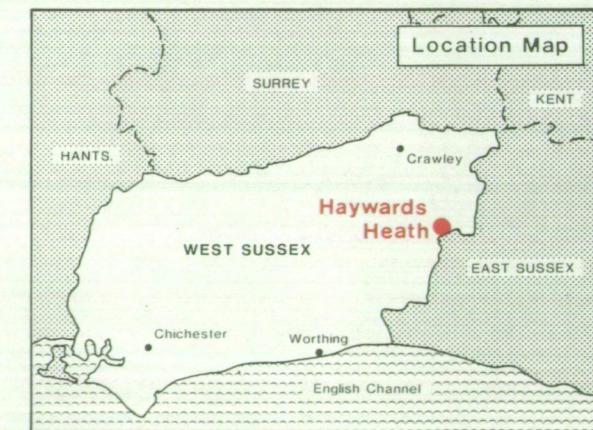
- Land predominantly in urban use: Not present
- Land in non-agricultural use:

Total area of site: 29.15ha

For further information consult "Agricultural Land Classification of England and Wales (Revised guidelines and criteria for grading the quality of agricultural land)", M.A.F.F., 1988.

SOURCE MAPS

- TQ 32 NW
- TQ 32 NE
- TQ 32 SW
- TQ 32 SE




Surveyed by the Resource Planning Team. 12/92
 Map compiled and produced by the Cartographic Unit, Resource Planning Team, Guildford Statutory Group, Agricultural Development and Advisory Service.
 Reference no. 4206/99/92 MAFF Reference no. EL 8909

Ordnance Survey information reproduced with the sanction of the Controller, H.M.S.O.

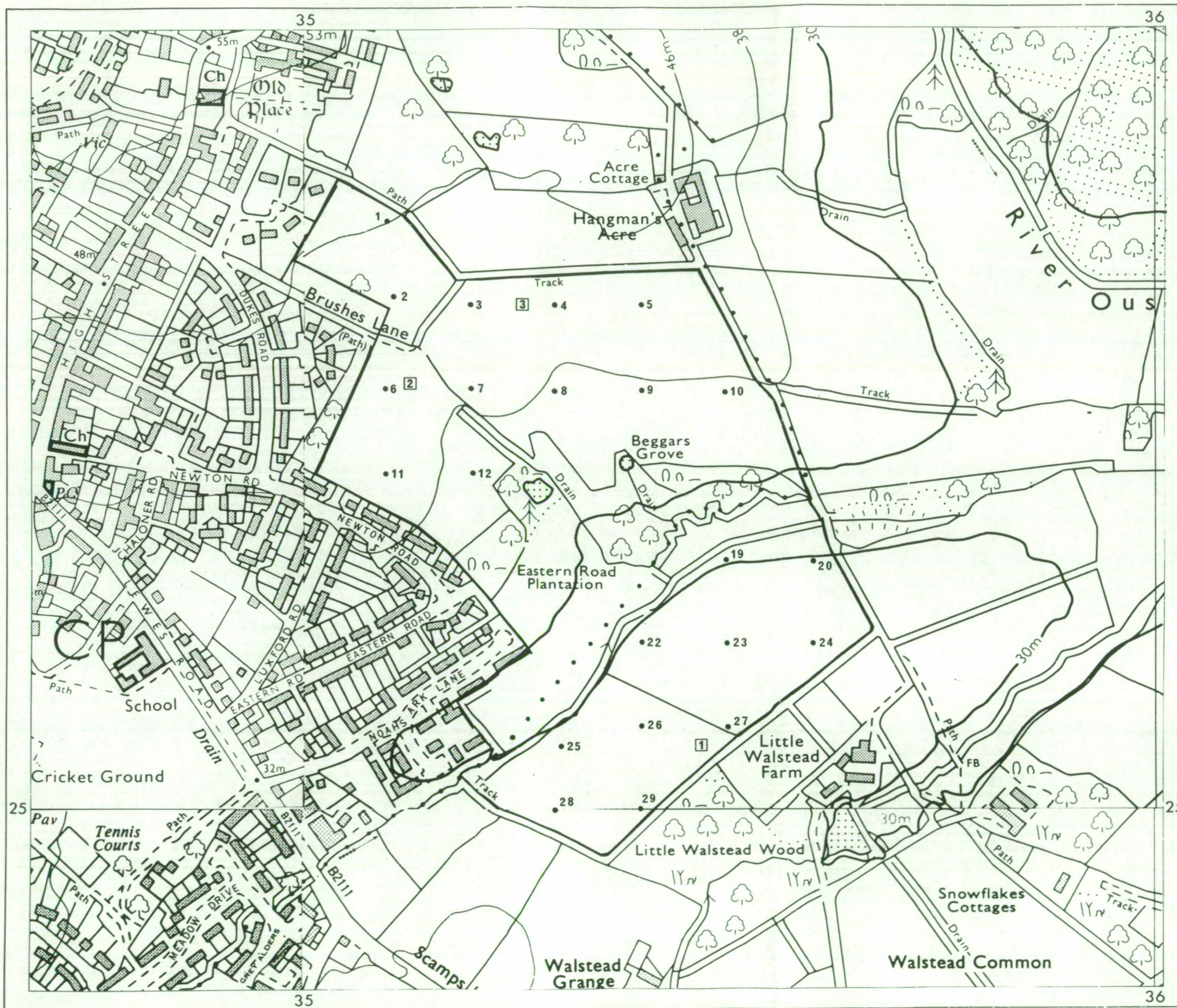
Reproduction of this map in whole or in part is prohibited without the prior permission of M.A.F.F.

This map is accurate only at the scale shown.



Haywards Heath Local Plan, Mid Sussex District Council: Objector's Sites
 Site 5: Land East of Lindfield

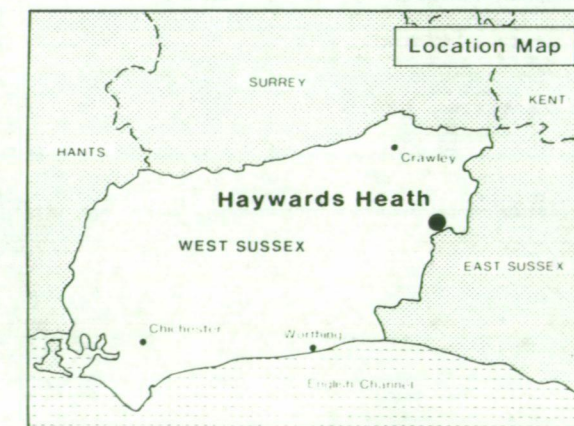
Location of Auger Borings



- 5 Auger boring
- ② Profile pit

Surveyed by the Resource Planning Team. 12/92
 Map compiled and produced by the Cartographic Unit,
 Resource Planning Team, Guildford Statutory Group,
 Agricultural Development and Advisory Service.
 Reference no. 4206/99/92 MAFF Reference no. EL 8909

SOURCE MAPS
 TQ 32 NW
 TQ 32 NE
 TQ 32 SW
 TQ 32 SE



Ordnance Survey information reproduced with the sanction of
 the Controller, H.M.S.O.

Reproduction of this map in whole or in part is prohibited without
 the prior permission of M.A.F.F.

This map is accurate only at the scale shown.

