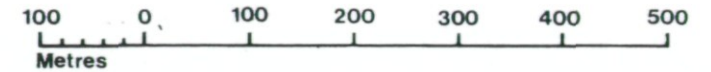


# FORCETT QUARRY EAST LAYTON

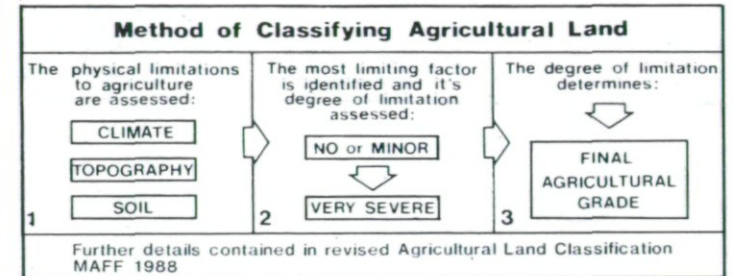
## Proposed Extension of Limestone Quarry

### Agricultural Land Classification

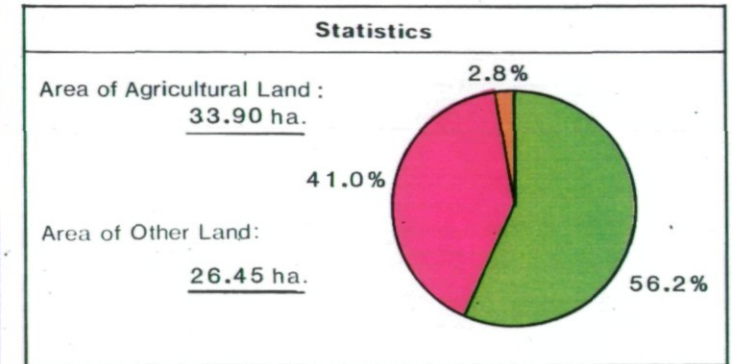
SCALE - 1:7,500



Agricultural Land			
Agricultural Grades	Agricultural Land Quality	Area within the site (ha.)	
Grade 1		Excellent	Nil
Grade 2		Very Good	Nil
Grade 3	 Sub-Grade 3a	Good	Nil
	 Sub-Grade 3b	Moderate	33.90
Grade 4		Poor	Nil
Grade 5		Very Poor	Nil



Land in Other Categories		
		Area within the site (ha.)
Urban <i>Including housing industry, commerce, derelict land, sports facilities, transport.</i>		24.75
Non-agricultural <i>Including golf courses, parks, sports fields, allotments, airfields.</i>		1.70
Woodland <i>Farm woodland</i>		Nil
<i>Commercial woodland</i>		Nil
Agricultural buildings <i>Including glasshouses</i>		Nil
Open water		Nil
Land not surveyed		Nil

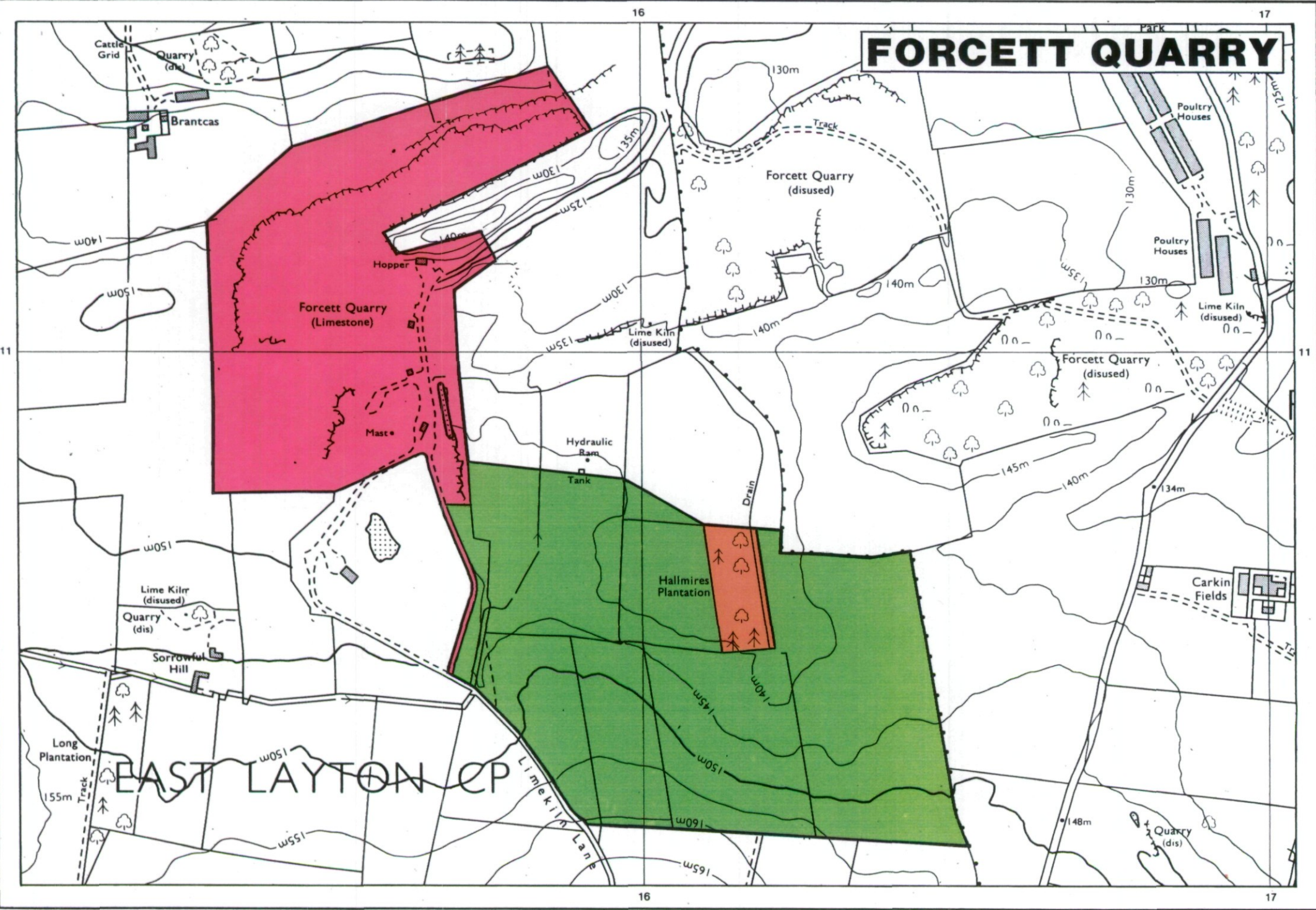


Ministry of Agriculture,  
Fisheries and Food.

Information compiled by Resource Planning Group,  
Farm and Countryside Service, Leeds R.O.  
Map produced by Resource Planning Cartographic Unit.  
Project Number 93/91  
Ordnance Survey maps reproduced with the  
permission of the Controller, H.M.S.O.  
© Crown Copyright Reserved 1991

SOURCE MAPS  
1:10,000  
NZ 11 SE

# FORCETT QUARRY

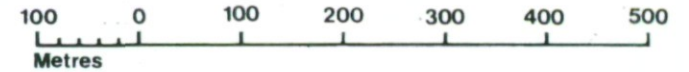


EAST LAYTON CP

# FORCETT QUARRY EAST LAYTON

## Topsoil Resource Map

SCALE - 1:7,500




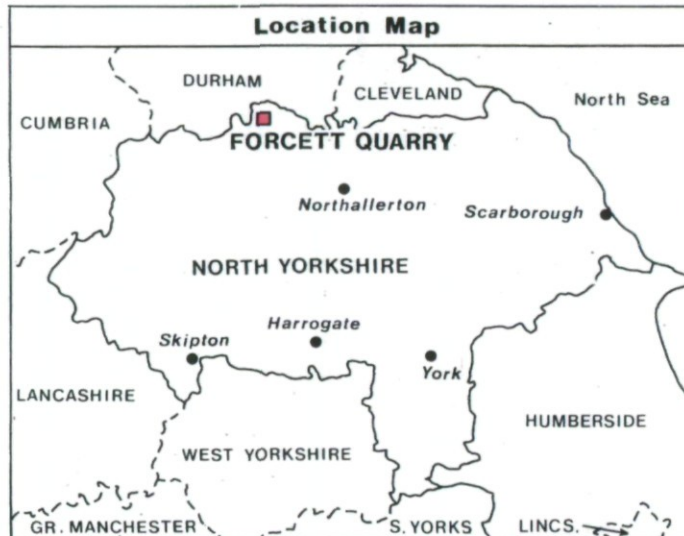
### Proposed Extension of Limestone Quarry

Unit	Soil Texture	Soil Thickness(cm)			Area (ha)	Volume <sup>*1</sup> (000m <sup>3</sup> )
		Min.	Median	Max.		
T1	Medium/ Heavy	15	25	35	20.3	50.75
T2	Medium/ Heavy	20	25	35	15.3	38.25

\*1 Volume at median unit thickness.



No Soil Resources - Existing Quarry



Ministry of Agriculture,  
Fisheries and Food.

Information compiled by Resource Planning Group,  
Farm and Countryside Service, Leeds R.O.  
Map produced by Resource Planning Cartographic Unit,  
Project Number 93/91

Ordnance Survey maps reproduced with the  
permission of the Controller, H.M.S.O.

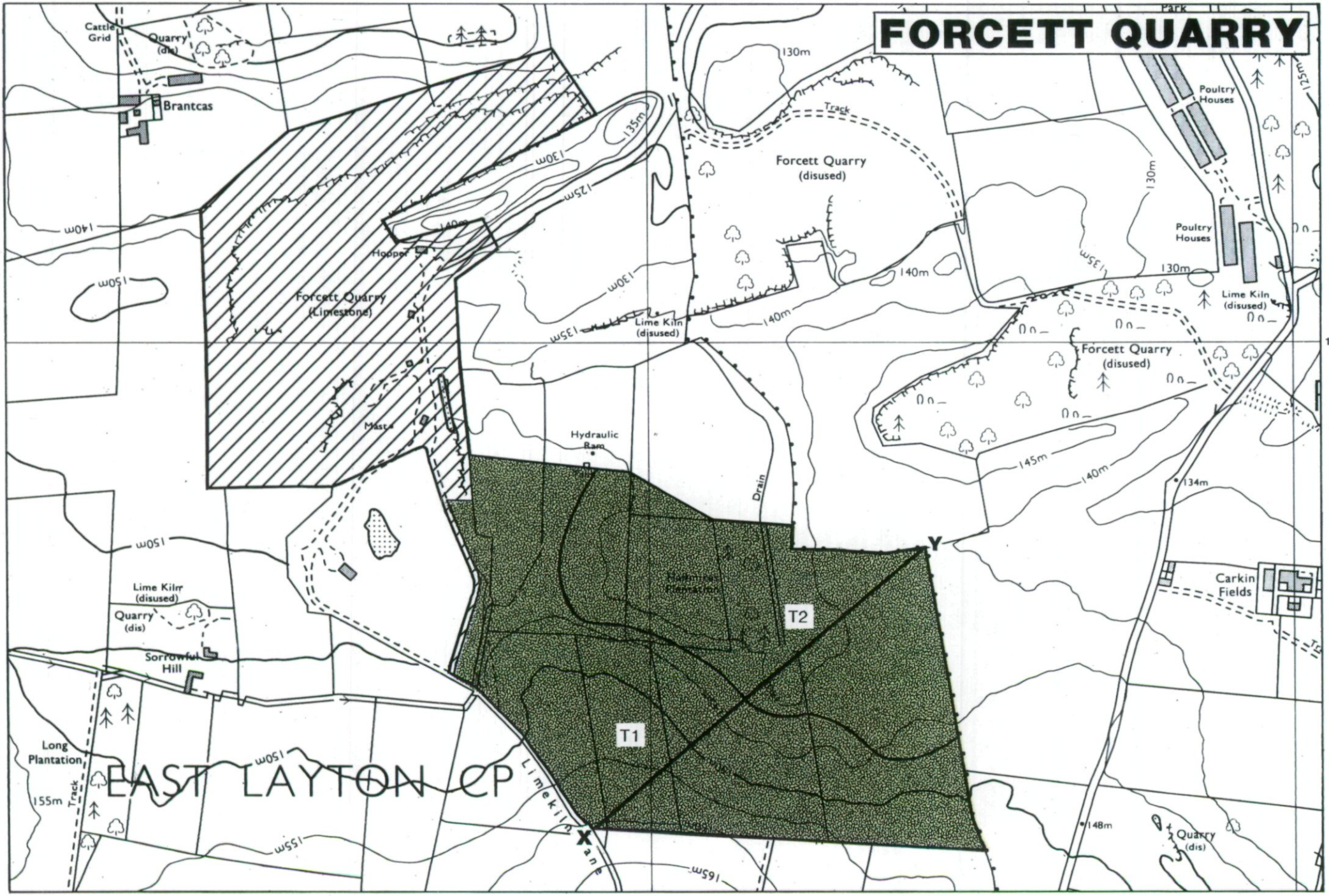
© Crown Copyright Reserved 1991

SOURCE MAPS

1:10,000

NZ 11 SE

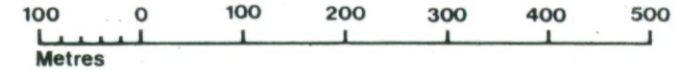
# FORCETT QUARRY



# FORCETT QUARRY EAST LAYTON

## Subsoil Resource Map

SCALE - 1:7,500




Proposed Extension of  
Limestone Quarry

Unit	Soil Texture	Mean Soil Thickness(cm)	Area (ha)	Volume (000m <sup>3</sup> )
S1	Medium/Heavy	75	20.3	152.25
S2	Heavy	75	15.3	114.75



No Soil Resources - Existing Quarry

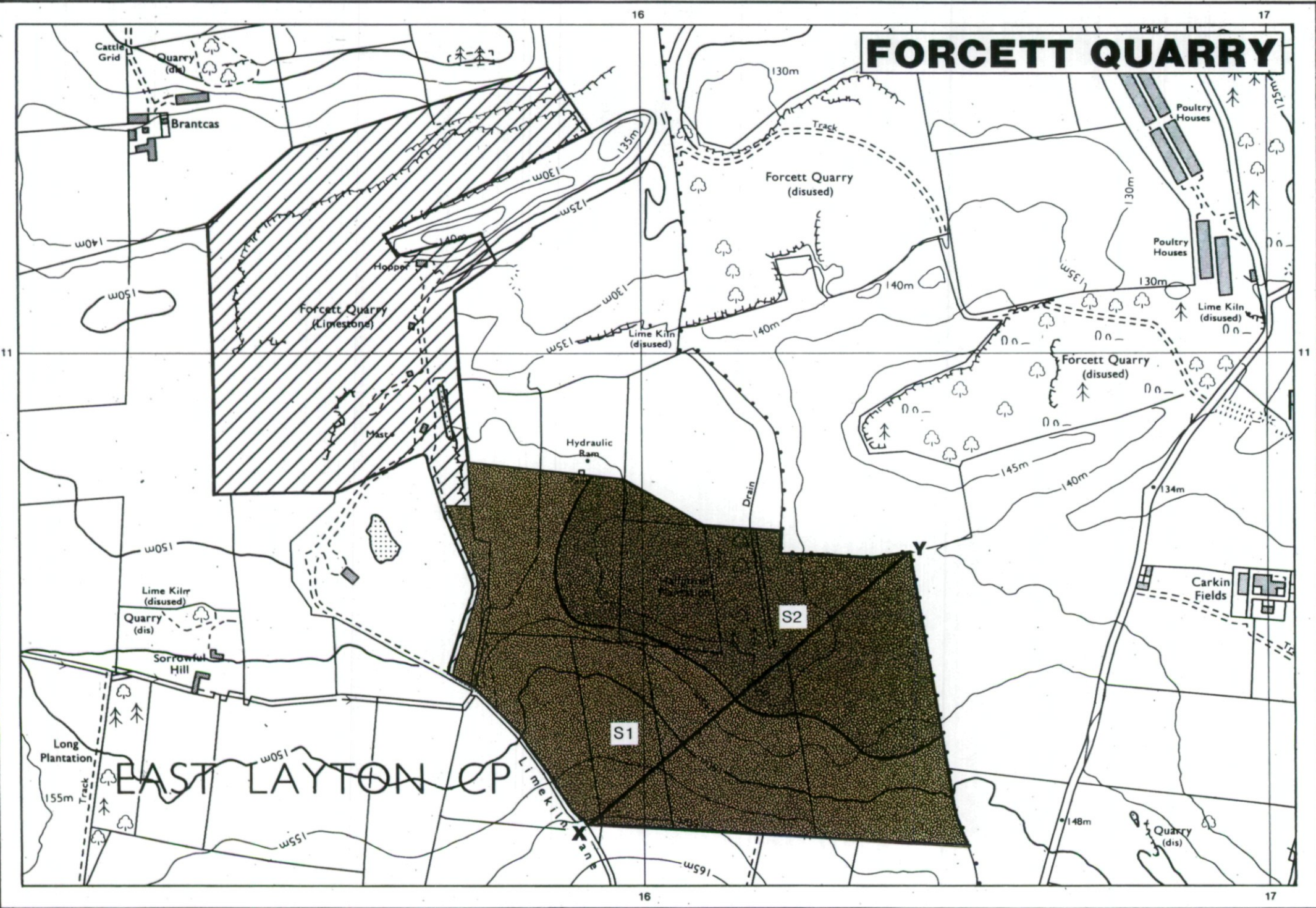


Ministry of Agriculture,  
Fisheries and Food.

Information compiled by Resource Planning Group,  
Farm and Countryside Service, Leeds R.O.  
Map produced by Resource Planning Cartographic Unit,  
Project Number 93/91  
Ordnance Survey maps reproduced with the  
permission of the Controller, H.M.S.O.  
© Crown Copyright Reserved 1991

**SOURCE MAPS**  
1:10,000  
NZ 11 SE

# FORCETT QUARRY



EAST LAYTON CP

S1

S2

