

Agricultural Land Classification


Vale of the White Horse Local Plan

Land to the south of Faringdon

Semi-detailed survey

Legend

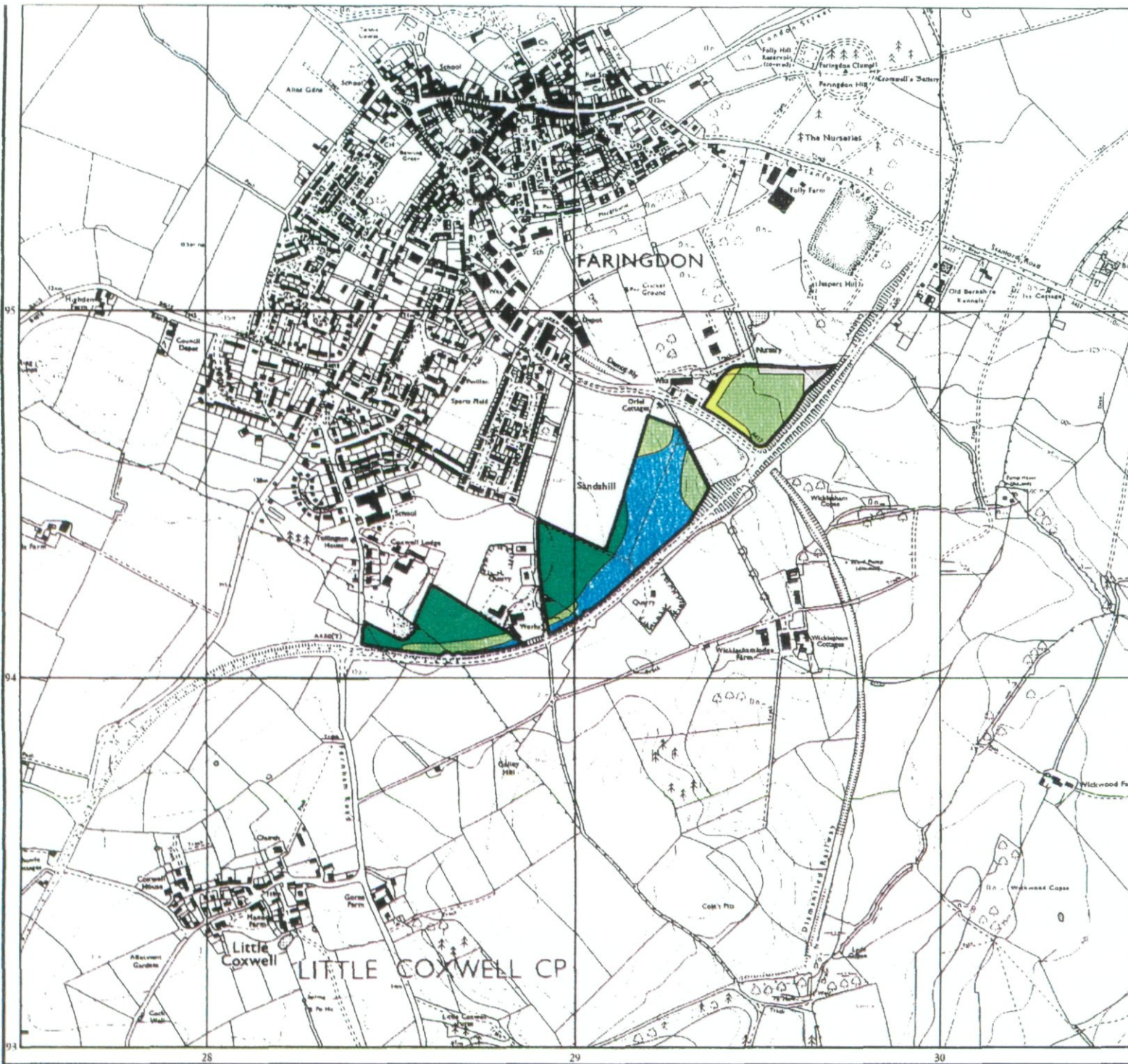
	Quality	Area (ha)
Grade 1	Excellent	Nil
Grade 2	Very Good	6.0
Grade 3a	Good	6.4
Grade 3b	Moderate	5.7
Grade 4	Poor	0.6
Grade 5	Very Poor	Nil
	Agricultural land not surveyed	Nil
	Other land	0.6
	Site Boundary	
Total survey area		18.7
Total site area		19.3
* Not present within survey area		



Further details contained in MAFF (1988) Agricultural Land Classification of England and Wales - Revised guidelines and criteria for grading the quality of agricultural land. MAFF (publications), London SE99 7TP. The information is accurate at base map scale but any enlargement would be misleading. Reproduction in whole or in part by any means is prohibited without the prior permission of MAFF.

Surveyed and drawn by the Resource Planning Team, FRCA, Reading

Based on the 1993 Ordnance Survey 1:50,000 map with the permission of the Controller of Her Majesty's Stationery Office. Unauthorised reproduction infringes Crown copyright and may lead to prosecution or civil proceedings. MAFF Licence No: GD272361
Source maps: SU29NE, SE, SU39NW, SW
Reference no: 3304/020/99 © Crown Copyright Reserved 1999



Agricultural Land Classification
Vale of the White Horse Local Plan
Land to the south of Faringdon
Semi-detailed survey
Sample Point Map

Legend


 1 Location of soil pit

 1 Location of auger sample point

 Boundary of survey area

 Agricultural land not surveyed

 Other land



Further details contained in MAFF (1988) Agricultural Land Classification of England and Wales - Revised guidelines and criteria for grading the quality of agricultural land. MAFF (publications), London SE99 7TP. The information is accurate at base map scale but any enlargement would be misleading. Reproduction in whole or in part by any means is prohibited without the prior permission of MAFF.

Surveyed and drawn by the Resource Planning Team, FRCA, Reading.

Based on the 1993 Ordnance Survey 1:10,000 map with the permission of the Controller of Her Majesty's Stationery Office. Unauthorised reproduction infringes Crown copyright and may lead to prosecution or civil proceedings. MAFF Licence No: GD272361
Source map(s): SU29NE, SE, SU39NW, SW
Reference no: 3304/020/99 © Crown Copyright Reserved 1999

