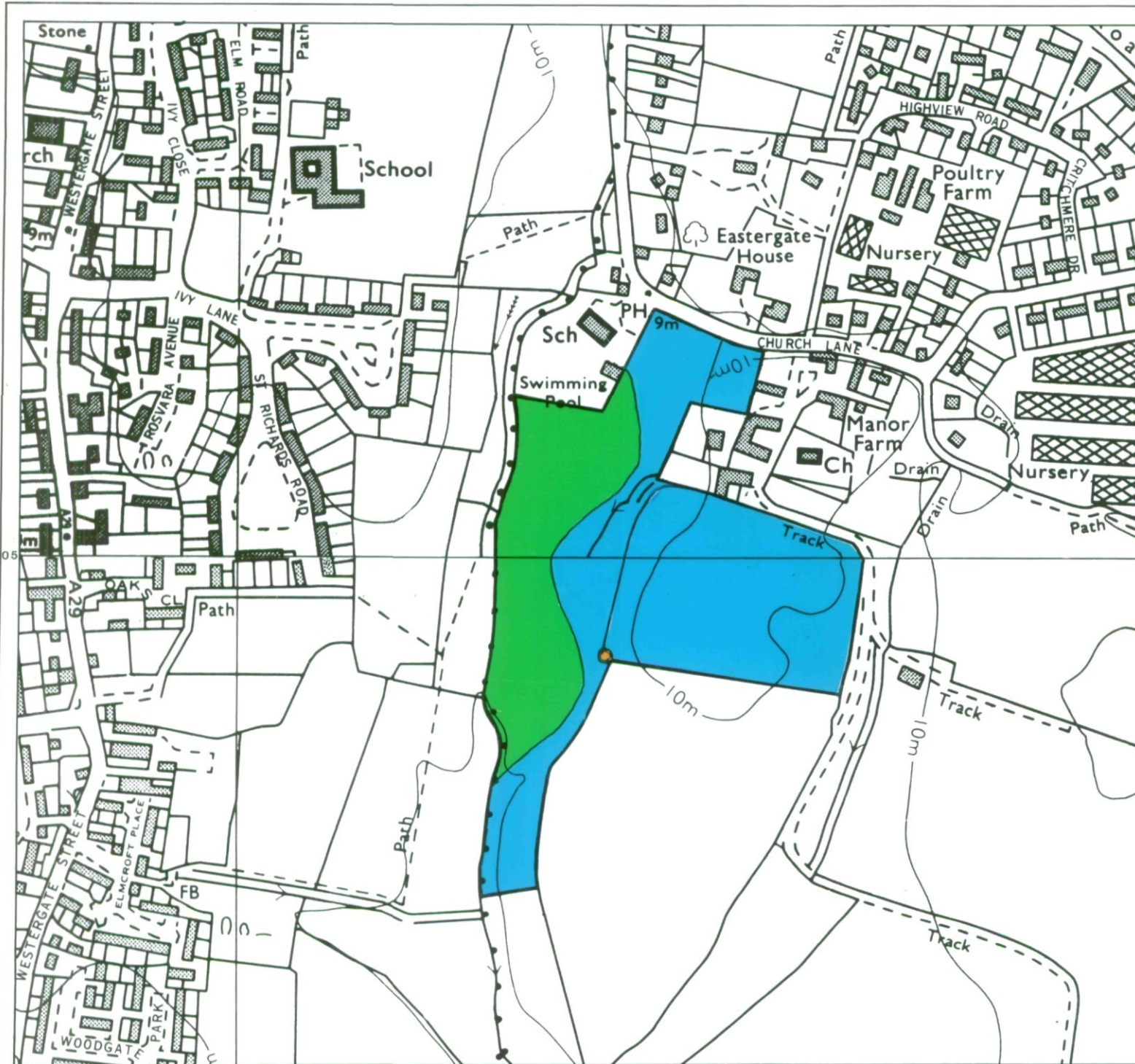



Agricultural Land Classification Arun Local Plan Site 41: Land South of Church Lane, Eastergate.



| Agricultural Land | | | |
|-------------------|-----------|------------|--|
| Grade | Quality | Area(ha) | |
| 1 | Excellent | nil | |
| 2 | Very Good | 5.8 | |
| 3a | Good | nil | |
| 3b | Moderate | 2.5 | |
| 4 | Poor | nil | |
| 5 | Very Poor | nil | |

| Other Land Categories | | |
|------------------------------|------------------------|------------|
| | | Area (ha) |
| | Urban | nil |
| | Non-Agricultural | - |
| | Woodland | nil |
| | Agricultural Buildings | nil |
| | Open Water | nil |
| | Not Surveyed | nil |
| Total agricultural land area | | 8.3 |
| Total survey area | | 8.3 |

*Grade/category not present within survey area



Further details contained in MAFF (1988) Agricultural Land Classification of England and Wales - Revised guidelines and criteria for grading the quality of agricultural land. MAFF (Publications), London SE99 7TP.

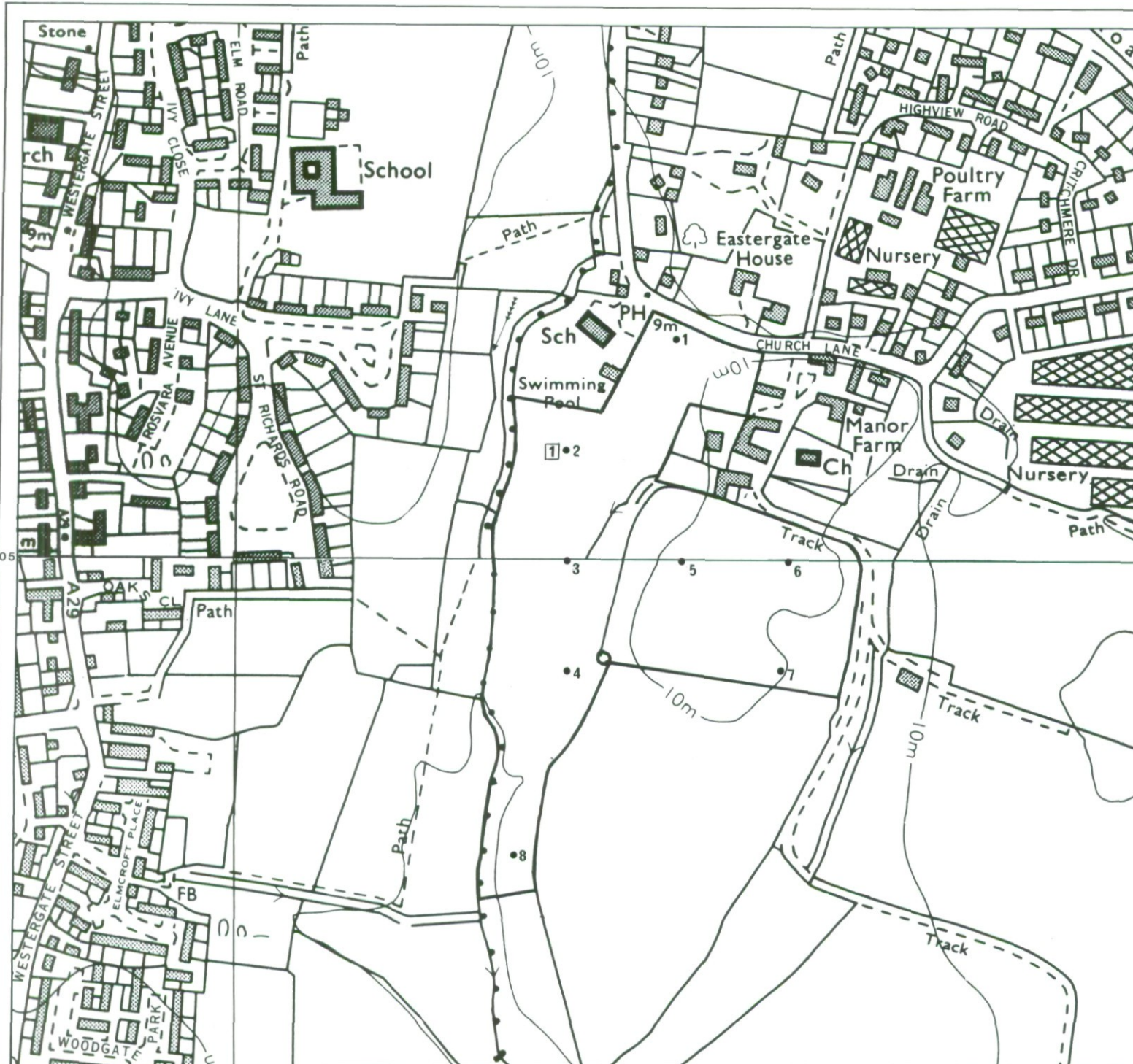
The information is accurate at the base map scale but any enlargement would be misleading.

Reproduction in whole or part by any means is prohibited without the prior permission of MAFF.

Surveyed and drawn by the Resource Planning Team ADAS Statutory Unit, Guildford. Based on the 1979 Ordnance Survey 10,000 map with the permission of the Controller of Her Majesty's Stationery Office.
Source Map(s) SU 90 SW SU 90 NW
Reference no. 4202/92/94 EL42/460 Crown Copyright Reserved 1994.

Location of Auger Borings
 Arun Local Plan Site 41:
 Land South of Church Lane,
 Eastergate.

- 5 Auger boring
- ☐ 2 Profile pit



The information is accurate at the base map scale but any enlargement would be misleading.

Reproduction in whole or part by any means is prohibited without the prior permission of MAFF.

Surveyed and drawn by the Resource Planning Team ADAS Statutory Unit, Guildford
 Based on the 1978 Ordnance Survey 10,000 map with the permission of the
 Controller of Her Majesty's Stationery Office
 Source: MapCo. SU 90 SW SU 90 NW
 Reference: 4202/92/94 EL 42/460 - Crown Copyright Reserved 1994