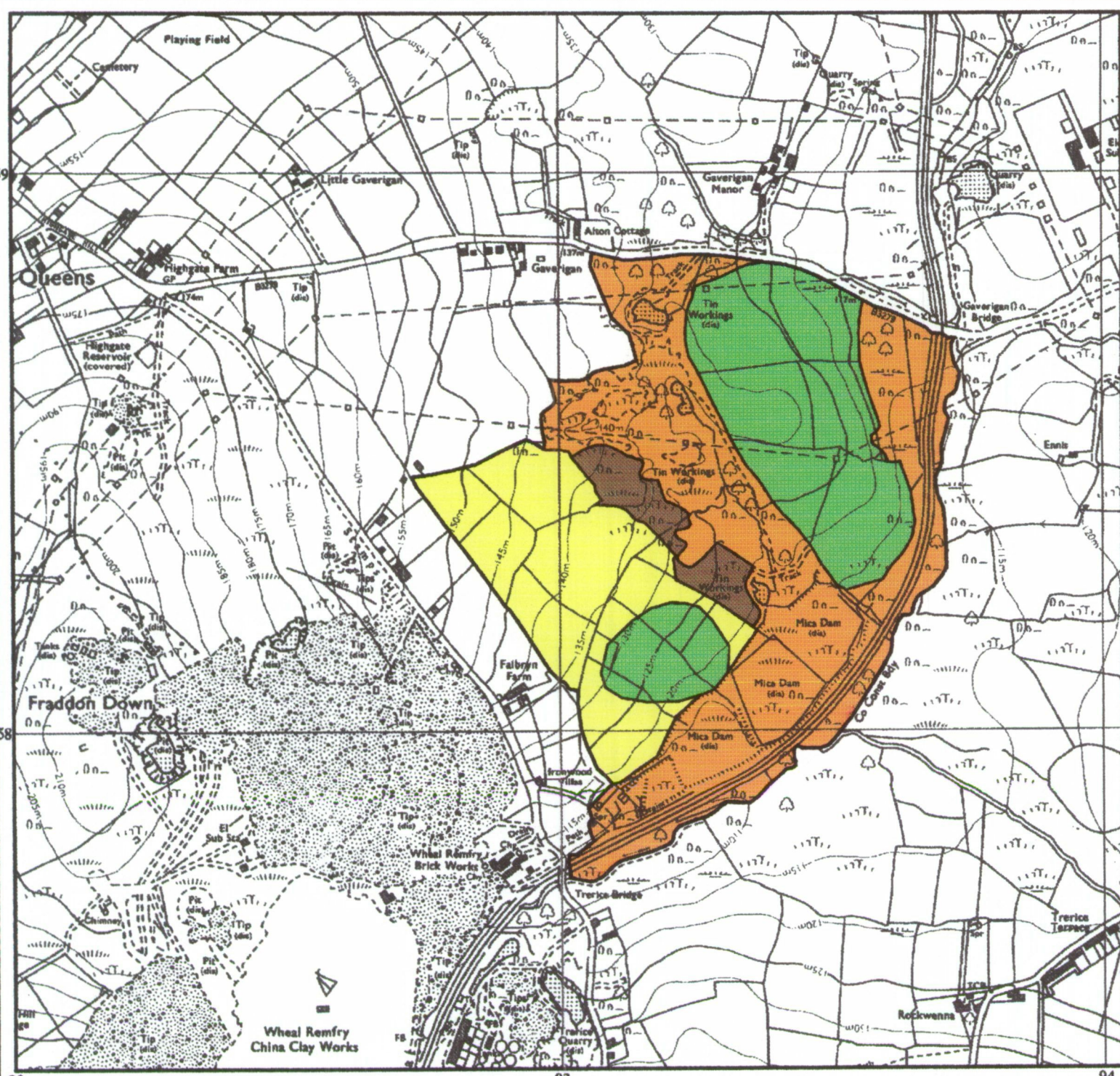




Agricultural Land Classification

Gaverigan Indian Queens



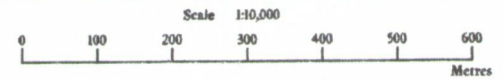
Agricultural Land

Grade	Quality	Area (ha)
1	Excellent	0.0
2	Very Good	0.0
3a	Good	0.0
3b	Moderate	17.8
4	Poor	14.0
5	Very Poor	2.8

Other Land Categories

Category	Area (ha)
Urban	0.0
Non-Agricultural	30.7
Woodland	0.0
Agricultural Buildings	0.0
Open Water	0.0
Not Surveyed	0.0
Total agricultural land area	34.6
Total survey area	65.3

* Grade/category not present within survey area





Further details contained in MAFF (1988) Agricultural Land Classification of England and Wales - Revised guidelines and criteria for grading the quality of agricultural land. MAFF (Publications), London SE99 7TP. The information is accurate at the base map scale; but any enlargement would be misleading. Reproduction in whole or in part by any means is prohibited without the prior permission of MAFF.

Surveyed & drawn by the Resource Planning Team, ADAS Statutory Unit Taunton
 Based on the 1979 Ordnance Survey 1:10,000 map with the permission of the Controller of Her Majesty's Stationery Office. Unauthorised reproduction infringes Crown copyright and may lead to prosecution or civil proceedings.
 Source Map(s): SW99NW MAFF Licence No: GD272361
 Reference to: 2895 © Crown Copyright Reserved 1995

Agricultural Land Classification







Gaverigan Indian Queens

SAMPLE POINT MAP


-  1 LOCATION OF SOIL PIT
-  1 LOCATION OF AUGER SAMPLE POINT



Other Land Categories

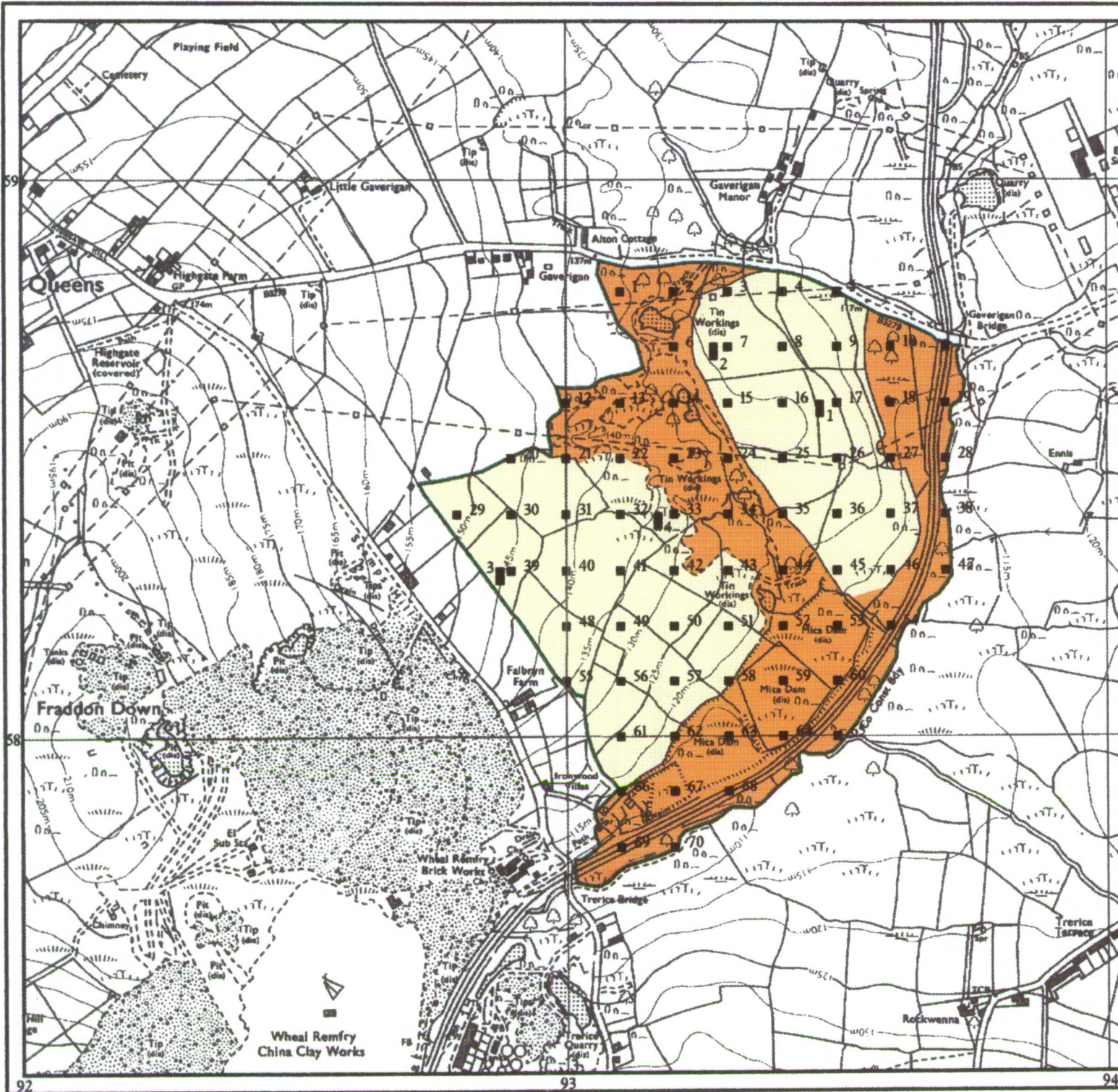
Symbol	Category	Area (ha)
	Urban	0.0
	Non-Agricultural	30.7
	Woodland	0.0
	Agricultural Buildings	0.0
	Open Water	0.0
	Not Surveyed	0.0
Total agricultural land area		34.6
Total survey area		65.3

* Grade/category not present within survey area



Further details contained in MAFF (1988) Agricultural Land Classification of England and Wales - Revised guidelines and criteria for grading the quality of agricultural land. MAFF (Publications), London SE99 7TP. The information is accurate at the basic map scale but any enlargement would be misleading. Reproduction in whole or in part by any means is prohibited without the prior permission of MAFF.

Surveyed & drawn by the Resource Planning Team, ADAS Statutory Unit: Trunton
Based on the 1979 Ordnance Survey 1:10,000 map with the permission of the Controller of Her Majesty's Stationery Office. Unauthorised reproduction infringes Crown copyright and may lead to prosecution or civil proceedings.
Source Map(s): SW95NW MAFF Licence No: GD272361
Reference no. 3895 © Crown Copyright Reserved 1995



Agricultural Land Classification

**Gaverigan
Indian Queens**

SOIL RESOURCES MAP


REFER TO SEPERATE SCHEDULE
FOR DETAILS OF SOIL MAP UNITS



Other Land Categories

Symbol	Category	Area (ha)
* (Red)	Urban	0.0
■ (Orange)	Non-Agricultural	30.7
*W (Brown)	Woodland	0.0
* (Purple)	Agricultural Buildings	0.0
* (White)	Open Water	0.0
* (Grey)	Not Surveyed	0.0
Total agricultural land area		34.6
Total survey area		65.3

* Grade/category not present within survey area



Further details contained in MAFF (1988) Agricultural Land Classification of England and Wales - Revised guidelines and criteria for grading the quality of agricultural land. MAFF Publications, London SE99 7TP. The information is accurate at the basic map scale but any enlargement would be misleading. Reproduction in whole or in part by any means is prohibited without the prior permission of MAFF.

Surveyed & drawn by the Resource Planning Team, ADAS Statutory Unit Taunton
Based on the 1979 Ordnance Survey 1:10,000 map with the permission of the Controller of Her Majesty's Stationery Office. Unauthorised reproduction infringes Crown copyright and may lead to prosecution or civil proceedings.
Source Mapref: SW95NW
Reference no: 3895
MAFF Licence No: GD272361
© Crown Copyright Reserved 1995

