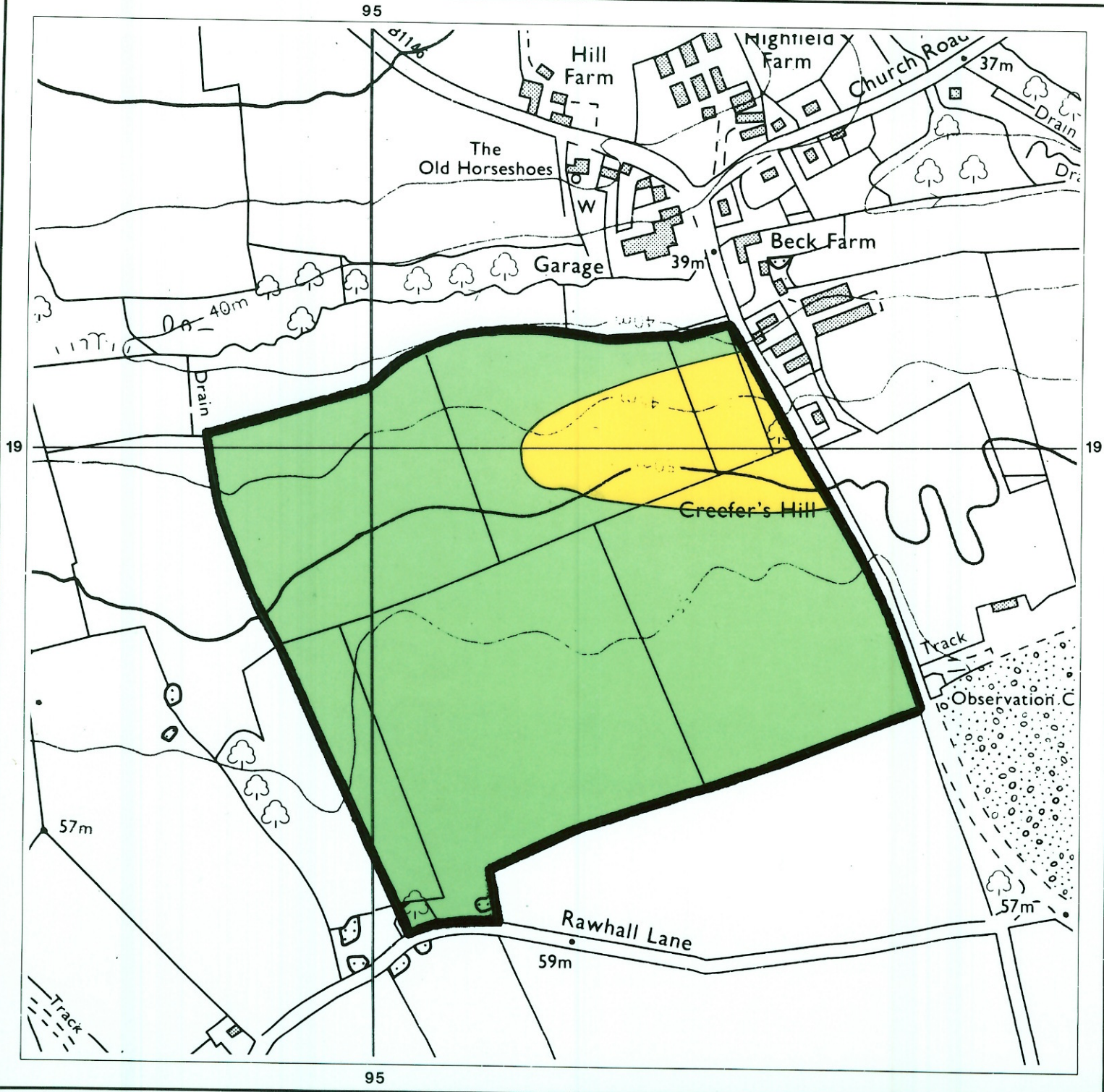


# Agricultural Land Classification

## Beck Farm East Bilney, Norfolk



### AGRICULTURAL LAND

Agricultural Grades

- Grade 1
- Grade 2
- Grade 3  a
- Grade 3  b
- Grade 4
- Grade 5

Agricultural Land Quality



Disturbed

Agricultural Buildings

Unsurveyed

### NON AGRICULTURAL LAND

Land predominantly in urban use

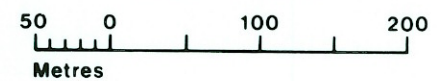
Other land primarily in non-agricultural use

\* Land in this category does not occur on this map

SOURCE MAPS Base maps taken from the O.S. 1:10000  
TF 91 NW,NE

This map is accurate only at the scale shown.  
Any enlargement could be misleading

Scale 1:5000



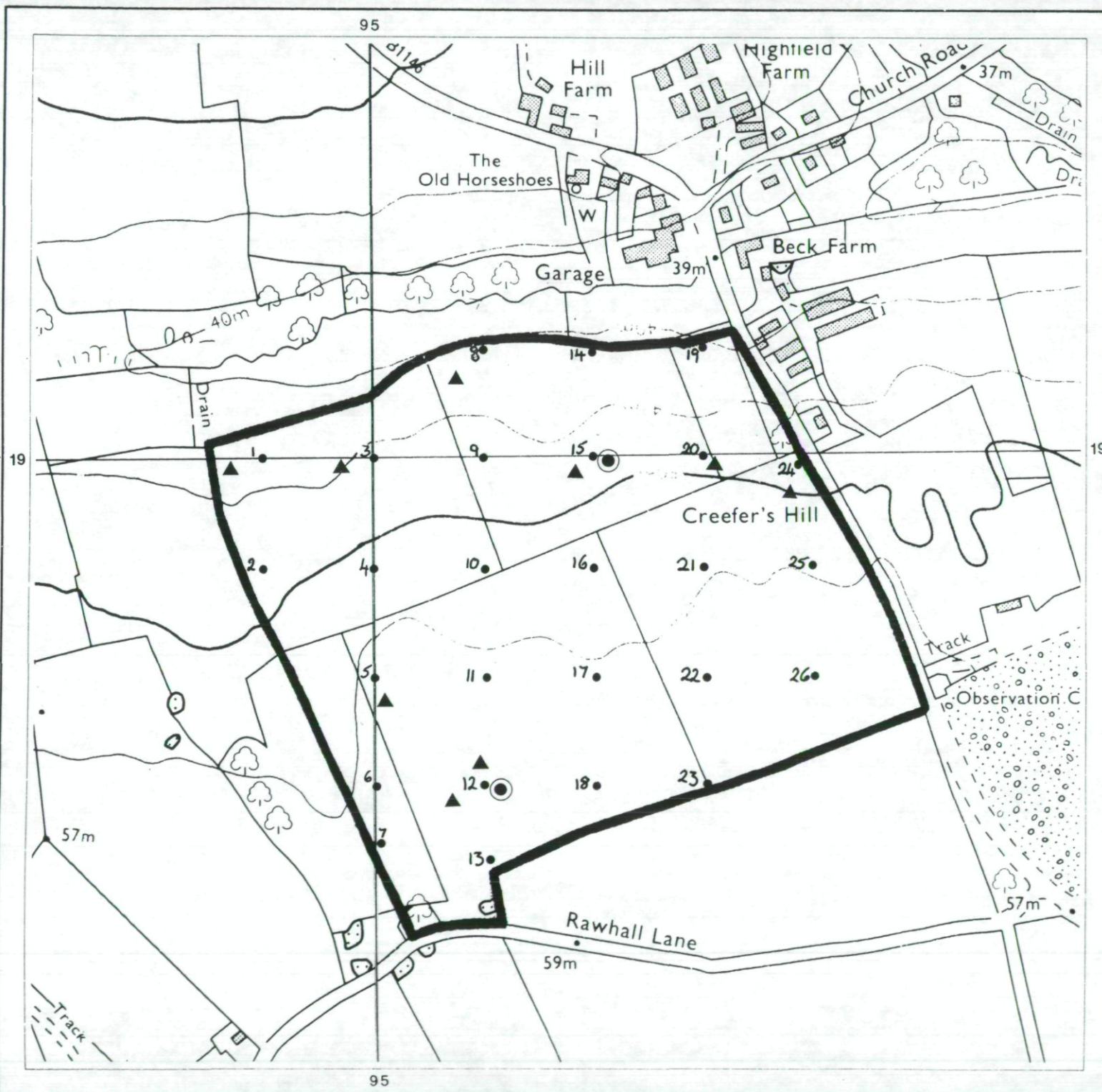
Drawn by the Cartographic Unit,  
Farm & Countryside Service  
Cambridge, Ref.  
Ordnance Survey maps reproduced  
with the permission of the Controller,  
H.M.S.O.  
© Crown Copyright reserved 1990





# Agricultural Land Classification

## Beck Farm East Bilney, Norfolk



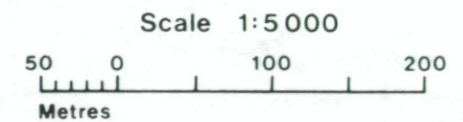
● Location of auger boring

● Location of soil pit

▲ Location of riddle sample

SOURCE MAPS Base maps taken from the OS 1:10000  
TF 91 NW,NE

This map is accurate only at the scale shown.  
Any enlargement could be misleading



Drawn by the Cartographic Unit,  
Farm & Countryside Service  
Cambridge.Ref  
Ordnance Survey maps reproduced  
with the permission of the Controller,  
H.M.S.O.  
© Crown Copyright reserved 1990





# Beck Farm East Bilney, Norfolk

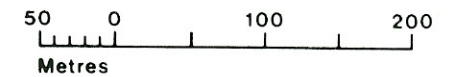
## SOIL TYPES

SOIL TYPE	TOPSOIL	UPPER SUBSOIL	LOWER SUBSOIL
1	28-32cm MSL or occ LMS	typically 50cm LMS or occ MSL	110cm+ MS, occ LMS, rarely C(S)
2	28-32cm MSL	LMS with MS lenses	imp 95cm+ LMS with MS lenses

SOURCE MAPS Base maps taken from the OS 1:10000  
TF 91 NW,NE

This map is accurate only at the scale shown.  
Any enlargement could be misleading

Scale 1:5000



Drawn by the Cartographic Unit,  
Farm & Countryside Service  
Cambridge.Ref.  
Ordnance Survey maps reproduced  
with the permission of the Controller,  
H.M.S.O.  
© Crown Copyright reserved 1990

