

Agricultural Land Classification

Bracknell Forest Local Plan
SAN 50, Sandhurst, Berkshire

Agricultural Land


Grade	Quality	Area(ha)
1	Excellent	nil
2	Very Good	4.8
3a	Good	15.8
3b	Moderate	7.0
4	Poor	nil
5	Very Poor	nil

Other Land Categories

Category	Area (ha)
Urban	nil
Non-Agricultural	0.8
Woodland	nil
Agricultural Buildings	1.0
Open Water	nil
Not Surveyed	nil

Total agricultural land area 27.6
Total survey area 29.4

*Grade/category not present within survey area



Further details contained in MAFF (1988) Agricultural Land Classification of England and Wales - Revised guidelines and criteria for grading the quality of agricultural land. MAFF (Publications), London SE99 7TP.

The information is accurate at the base map scale but any enlargement would be misleading.

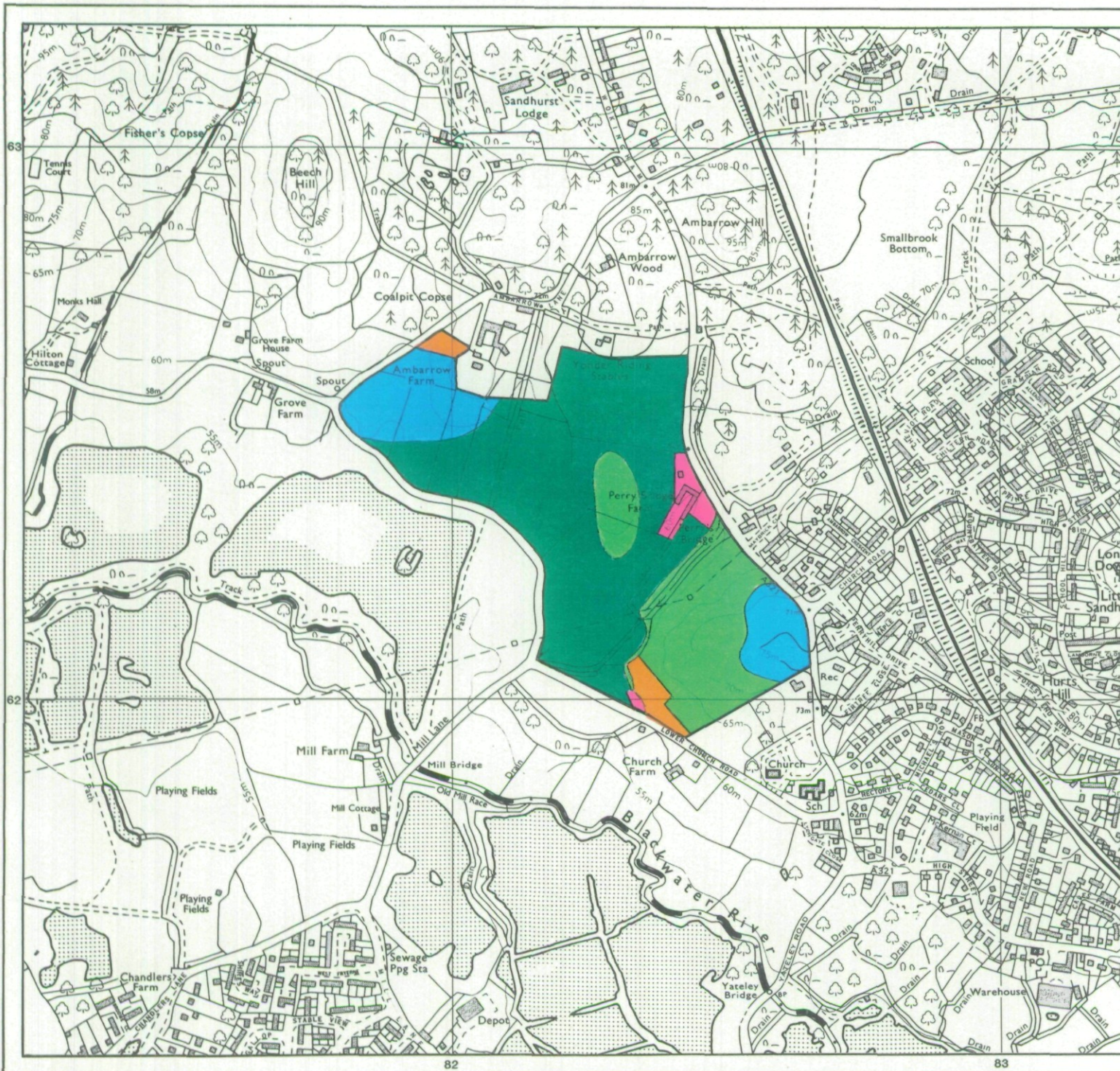
Reproduction in whole or part by any means is prohibited without the prior permission of MAFF.

Surveyed and drawn by the Resource Planning Team, ADAS Statutory Unit, Guildford. Based on the 1992 Ordnance Survey 10,000 map with the permission of the Controller of Her Majesty's Stationery Office.

Source Map(s): SU 86 SW

Reference no. 0201/265/94 EL 02/00388

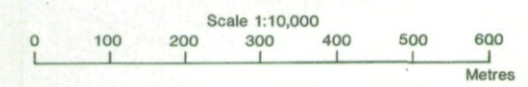
© Crown Copyright Reserved 1994



Location of Auger Borings

Bracknell Forest Local Plan SAN 50, Sandhurst, Berkshire

- 5 Auger boring
- 2 Profile pit
- * Refer job No.0201/264/94
- Profile Pit (refer job No. 0201/264/94)



The information is accurate at the base map scale but any enlargement would be misleading.

Reproduction in whole or part by any means is prohibited without the prior permission of MAFF.

Surveyed and drawn by the Resource Planning Team, ADAS Statutory Unit, Guildford
Based on the 1992 Ordnance Survey 10,000 map with the permission of the
Controller of Her Majesty's Stationery Office.
Source Map(s) SU 86 SW
Reference no 0201/265/94 EL 02/00388 c Crown Copyright Reserved 1994

