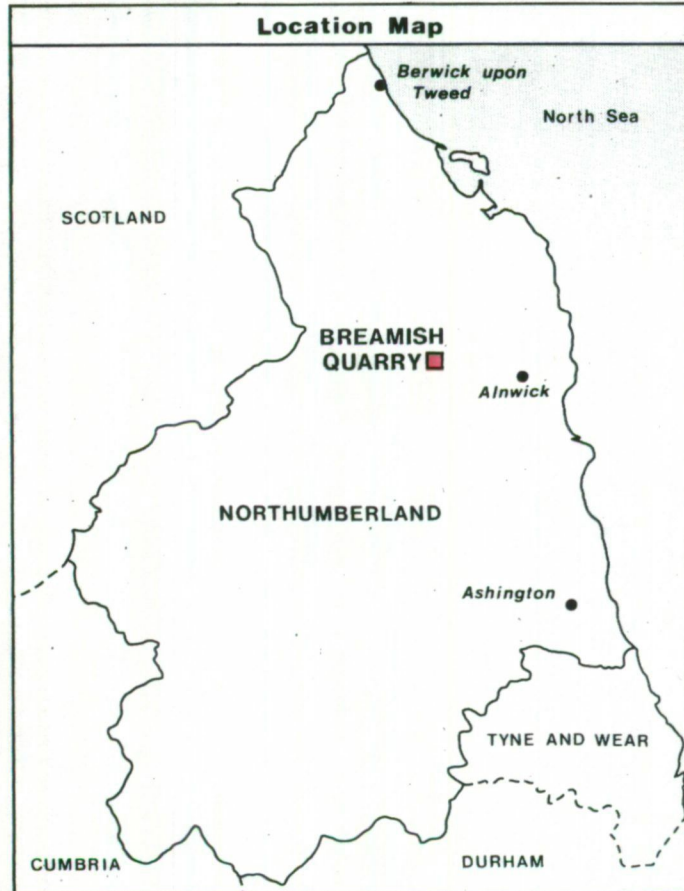



# BREAMISH QUARRY Agricultural Land Classification

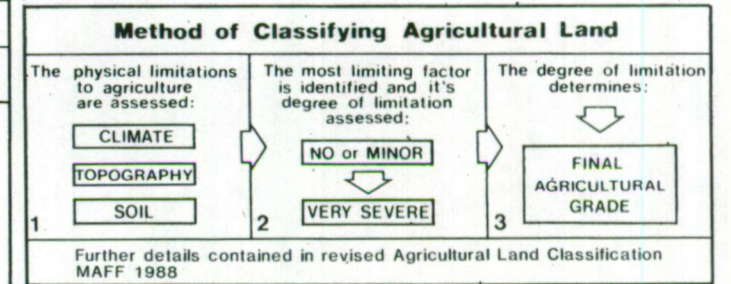
## POWBURN

### Proposed Quarry Extension


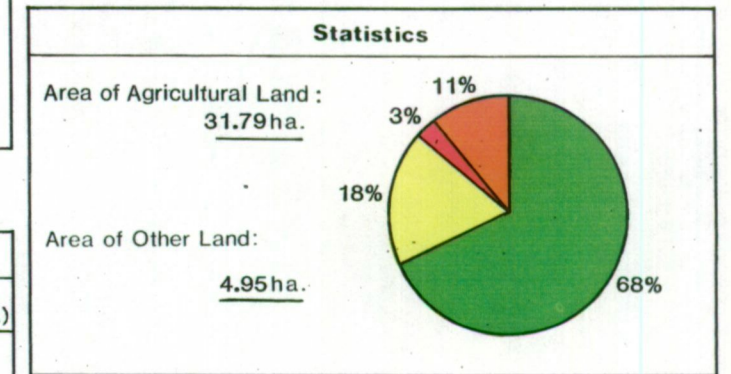
SCALE - 1:7,000



Agricultural Land			
Agricultural Grades	Agricultural Land Quality	Area within the site (ha.)	
Grade 1	Excellent	Nil	
Grade 2	Very Good	Nil	
Grade 3	Good	Nil	 Sub-Grade 3a
	Moderate	25.30	 Sub-Grade 3b
Grade 4	Poor	6.49	
Grade 5	Very Poor	Nil	



Land in Other Categories		
		Area within the site (ha.)
Urban <i>Including housing industry, commerce, derelict land, sports facilities, transport.</i>		1.09
Non-agricultural <i>Including golf courses, parks, sports fields, allotments, airfields.</i>		3.86
Woodland <i>Farm woodland</i>		Nil
<i>Commercial woodland</i>		Nil
Agricultural buildings <i>Including glasshouses</i>		Nil
Open water		Nil
Land not surveyed		Nil



Ministry of Agriculture,  
Fisheries and Food.

Information compiled by Resource Planning Group,  
Farm and Countryside Service, Leeds R.O.  
Map produced by Resource Planning Cartographic Unit.  
Project Number 49/91

Ordnance Survey maps reproduced with the permission of the Controller, H.M.S.O.  
© Crown Copyright Reserved 1991

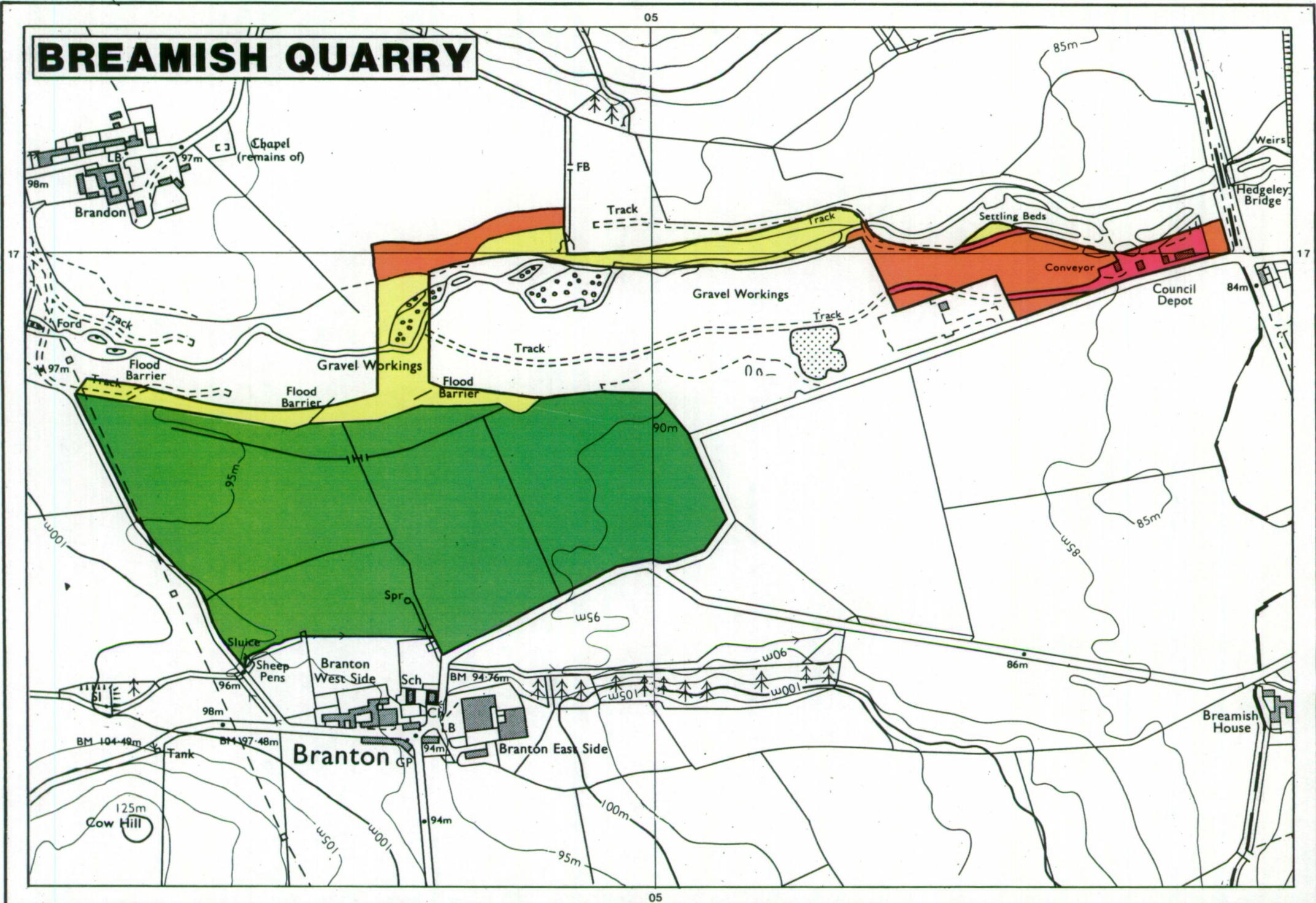
SOURCE MAPS

1:10,000

NU 01  
NW

NU 01  
NE

# BREAMISH QUARRY

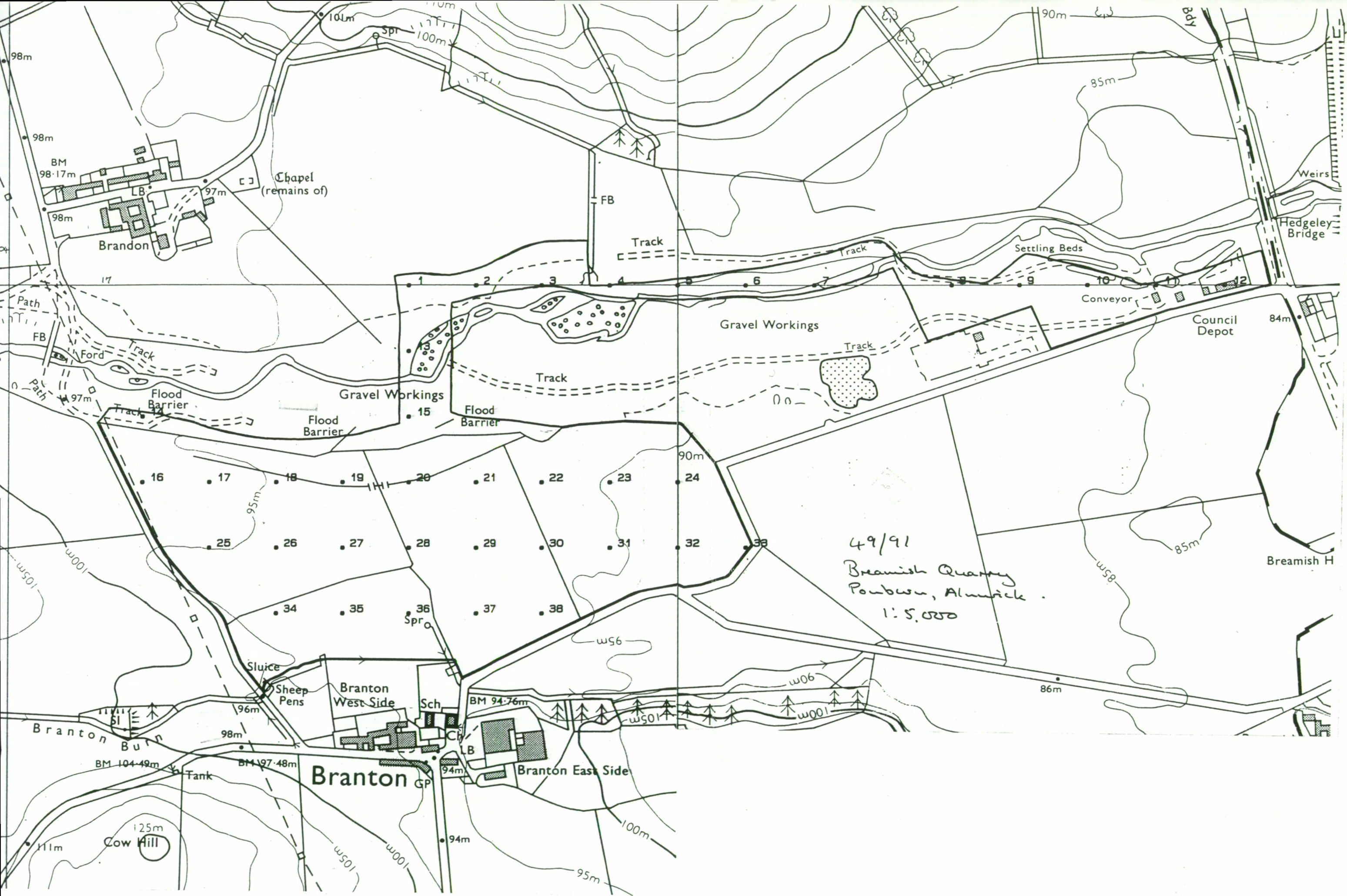


05

17

17

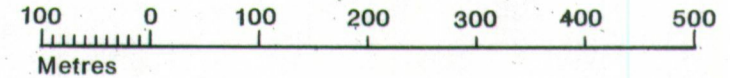
05



# BREAMISH QUARRY POWBURN

## Proposed Quarry Extension

SCALE - 1:7,000



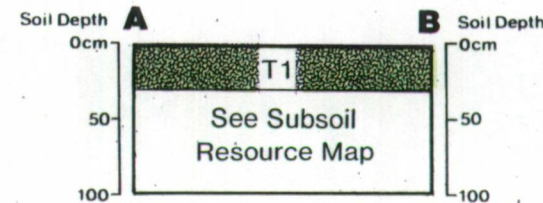
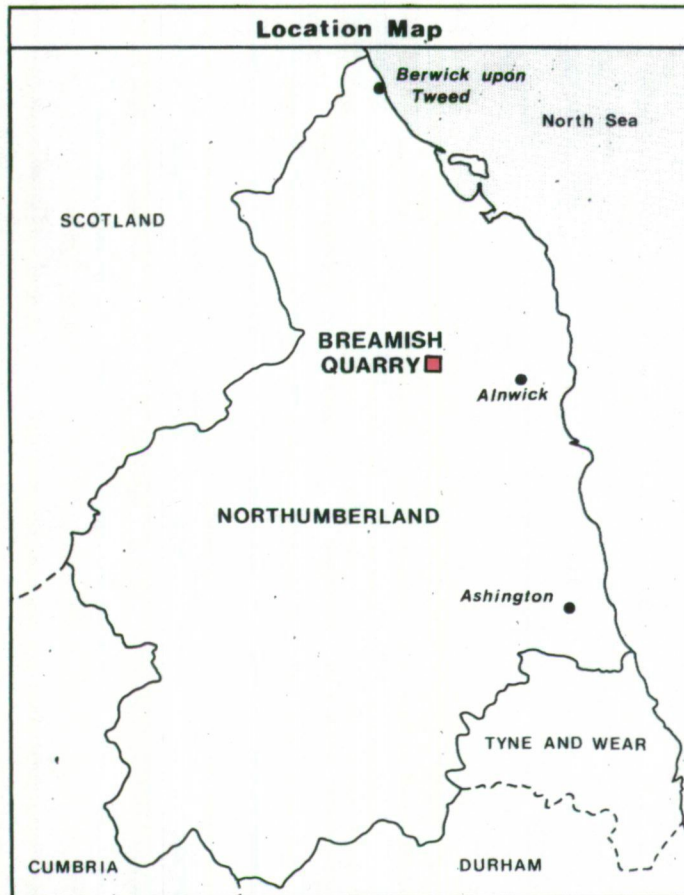
## Topsoil Resource Map

Unit	Soil Texture	Soil Thickness(cm.)			Area (ha.)	Volume* <sup>1</sup> (000m <sup>3</sup> )
		Min.	Mean	Max.		
T1	Medium	25	30	35	29.16	87.48

\*<sup>1</sup> Volume at mean unit thickness.



River terrace gravel. No topsoil resources.



Information compiled by Resource Planning Group, Farm and Countryside Service, Leeds R.O.  
Map produced by Resource Planning Cartographic Unit, Project Number 49/91

Ordnance Survey maps reproduced with the permission of the Controller, H.M.S.O.

© Crown Copyright Reserved 1991

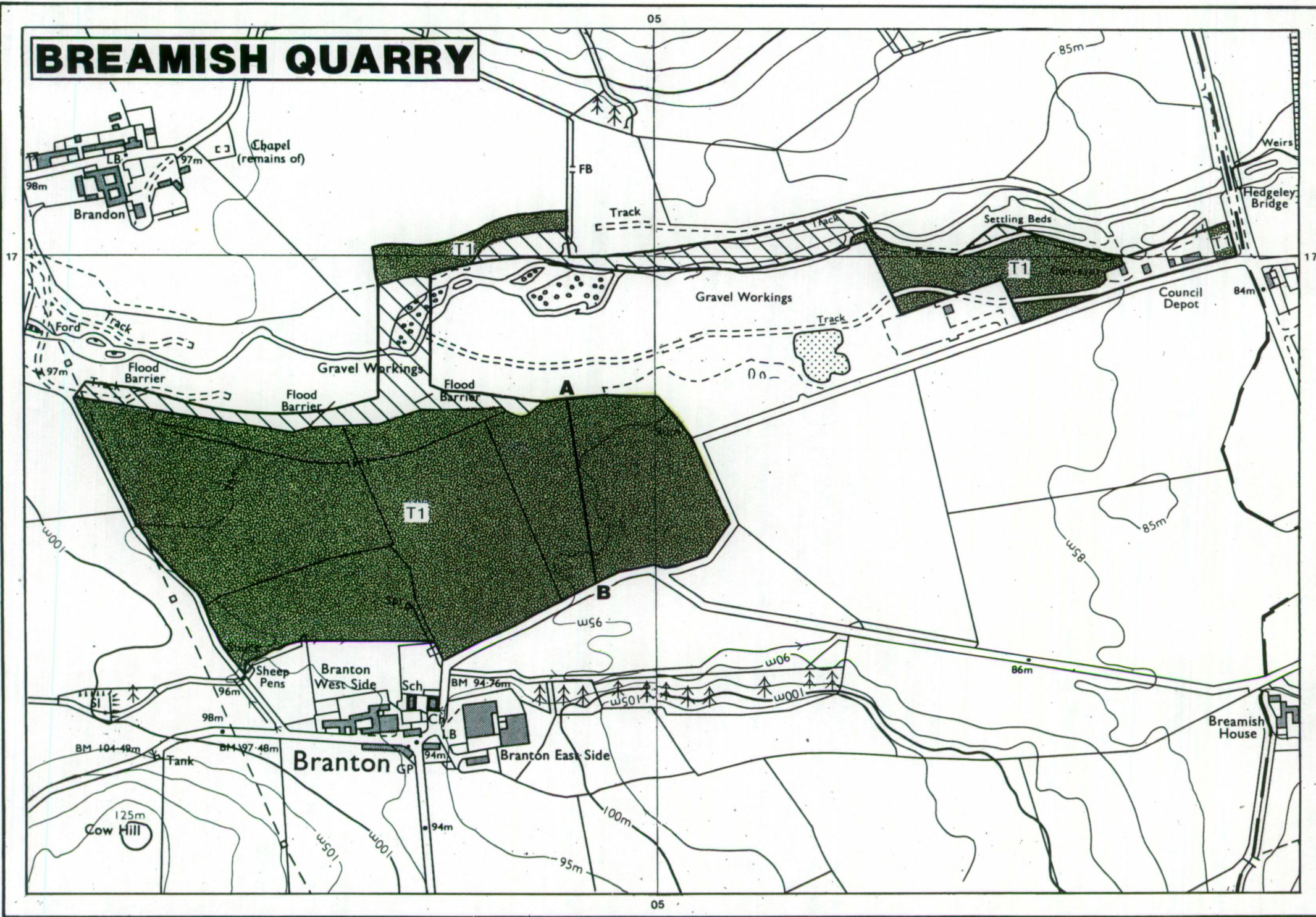
### SOURCE MAPS

1:10,000

NU 01  
NW

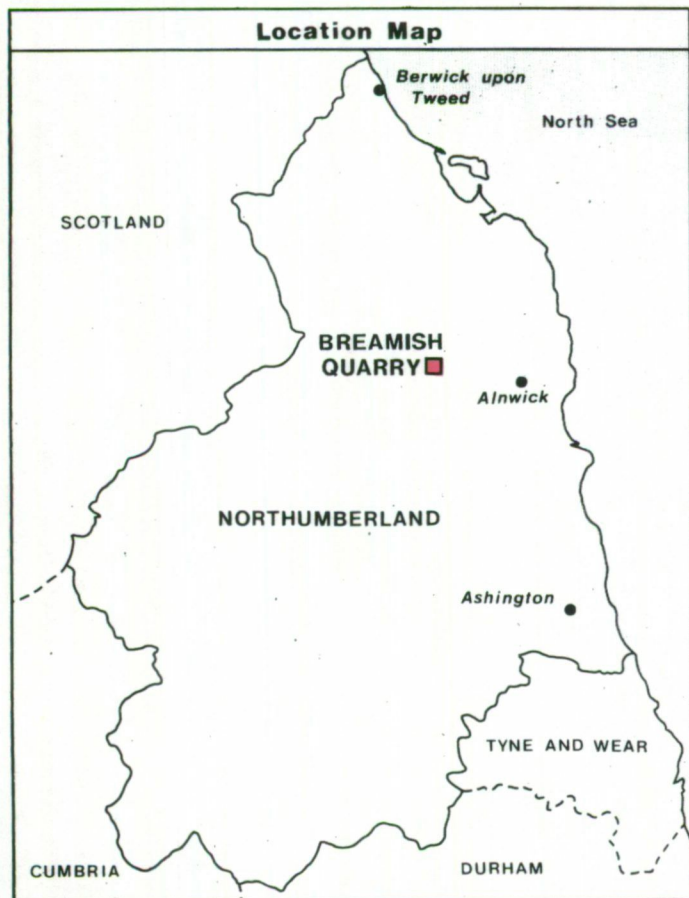
NU 01  
NE

# BREAMISH QUARRY




# BREAMISH QUARRY POWBURN

## Proposed Quarry Extension



SCALE - 1:7,000




## Subsoil Resource Map

Unit	Soil Texture	Mean Soil Thickness(cm)	Area (ha)	Volume (000m <sup>3</sup> )
S1	Medium	70	29.16	204.12



River terrace gravel. No subsoil resources.



Information compiled by Resource Planning Group,  
Farm and Countryside Service, Leeds R.O.  
Map produced by Resource Planning Cartographic Unit,  
Project Number 49/91  
Ordnance Survey maps reproduced with the  
permission of the Controller, H.M.S.O.  
© Crown Copyright Reserved 1991

### SOURCE MAPS

1:10,000

NU 01  
NW

NU 01  
NE

# BREAMISH QUARRY

