

Waterbird population trend analysis of the Mersey Estuary SPA, Mersey Narrows & North Wirral Foreshore pSPA and Ribble & Alt Estuaries SPA

Annex D - Population trends of each gull and tern species in each sector of the Liverpool City Region SPAs, and the proportion of the SPA population found in each sector per year: Part 2 Mersey Narrows - Gulls

First published 27 May 2015

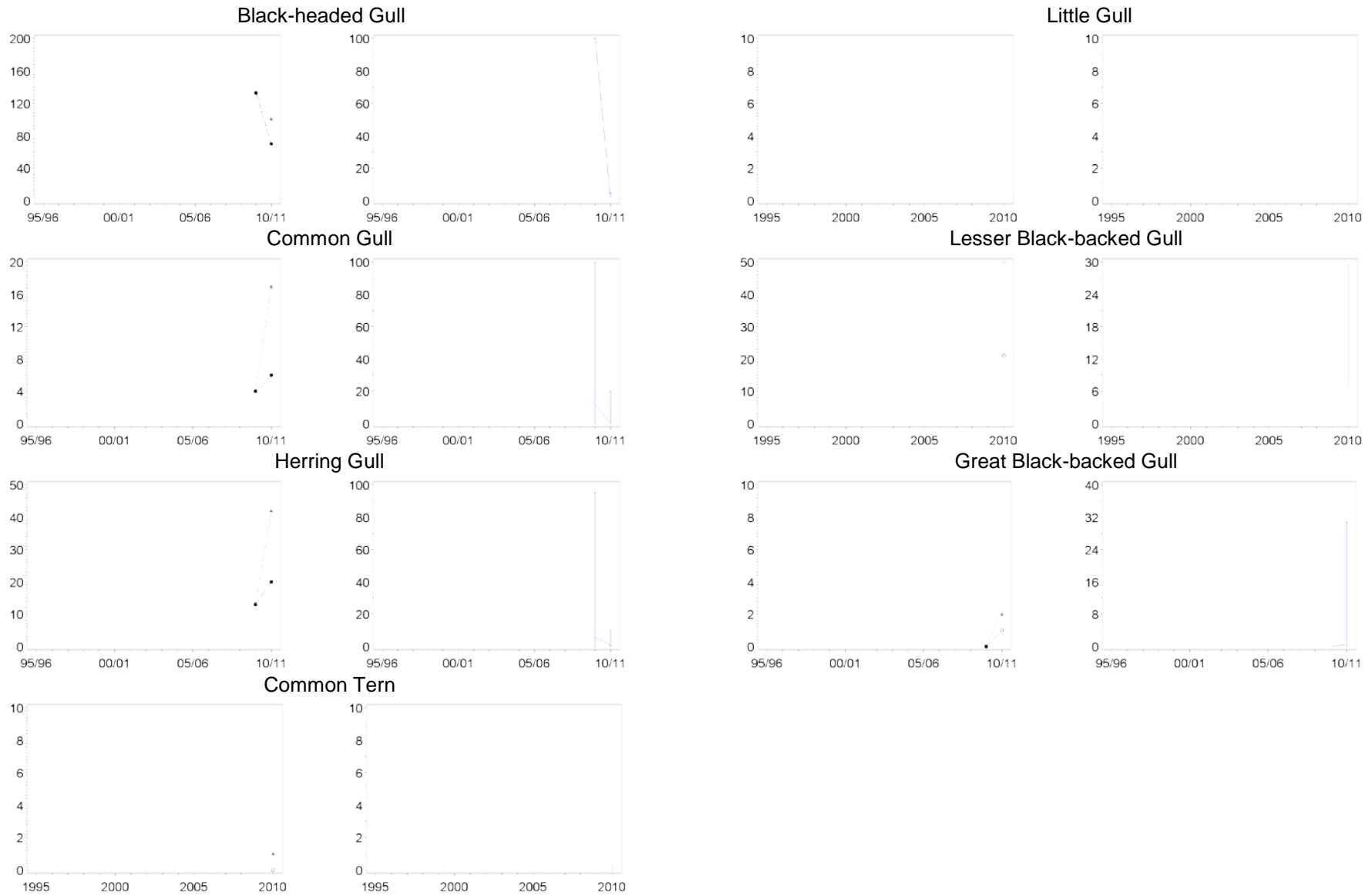


Figure D.46403. Population trends of each gull and tern species in sector 46403 (Mersey Narrows SSSI) (left-hand graphs), and the proportion of the Mersey Narrows and North Wirral Foreshore pSPA population found in this sector per year (right-hand graphs). Blank plots indicate that the species has not been recorded during WeBS counts on the section in question.

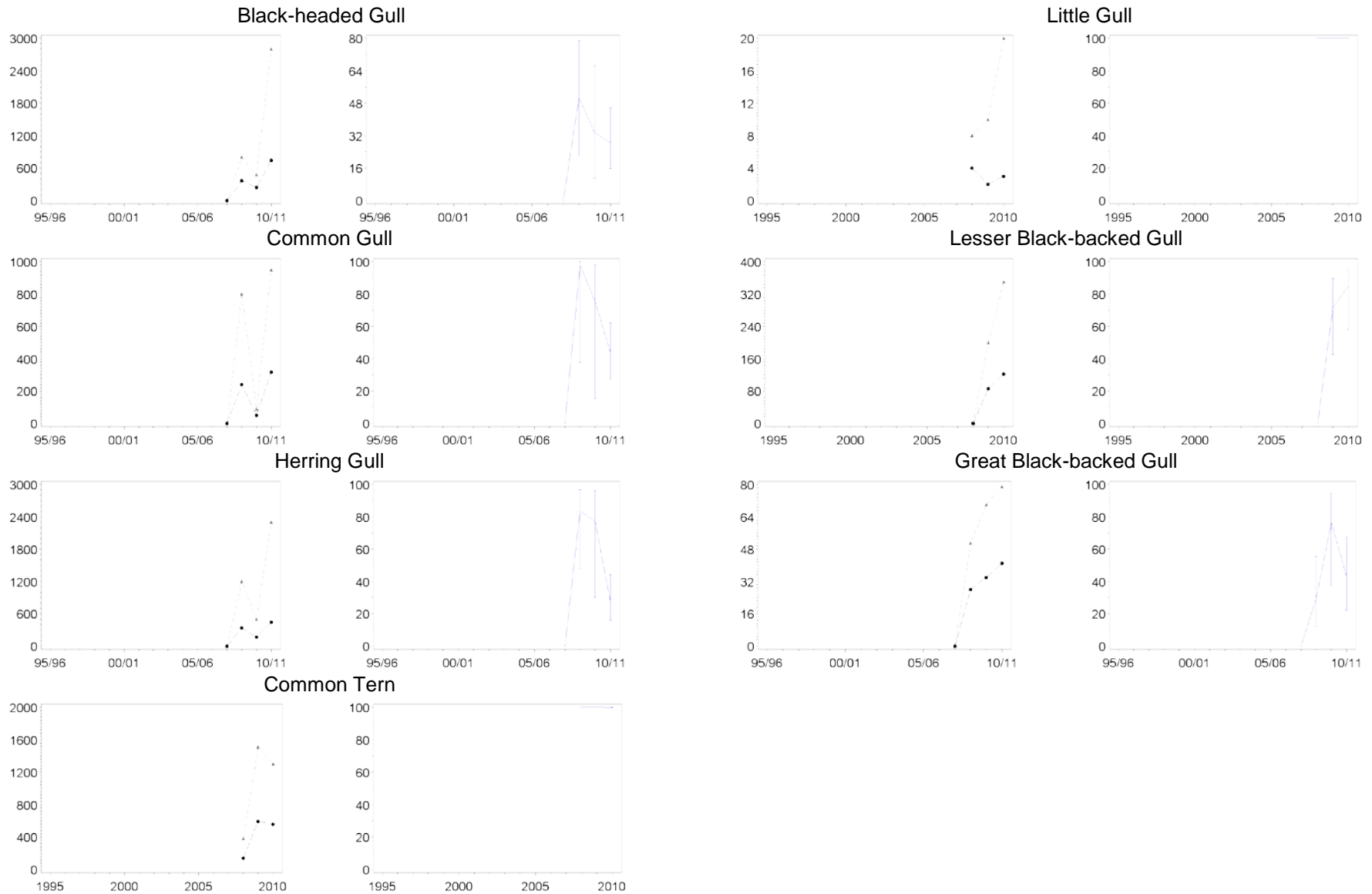


Figure D.46423. Population trends of each gull and tern species in sector 46423 (Seaforth) (left-hand graphs), and the proportion of the Mersey Narrows and North Wirral Foreshore pSPA population found in this sector per year (right-hand graphs). Blank plots indicate that the species has not been recorded during WeBS counts on the section in question.

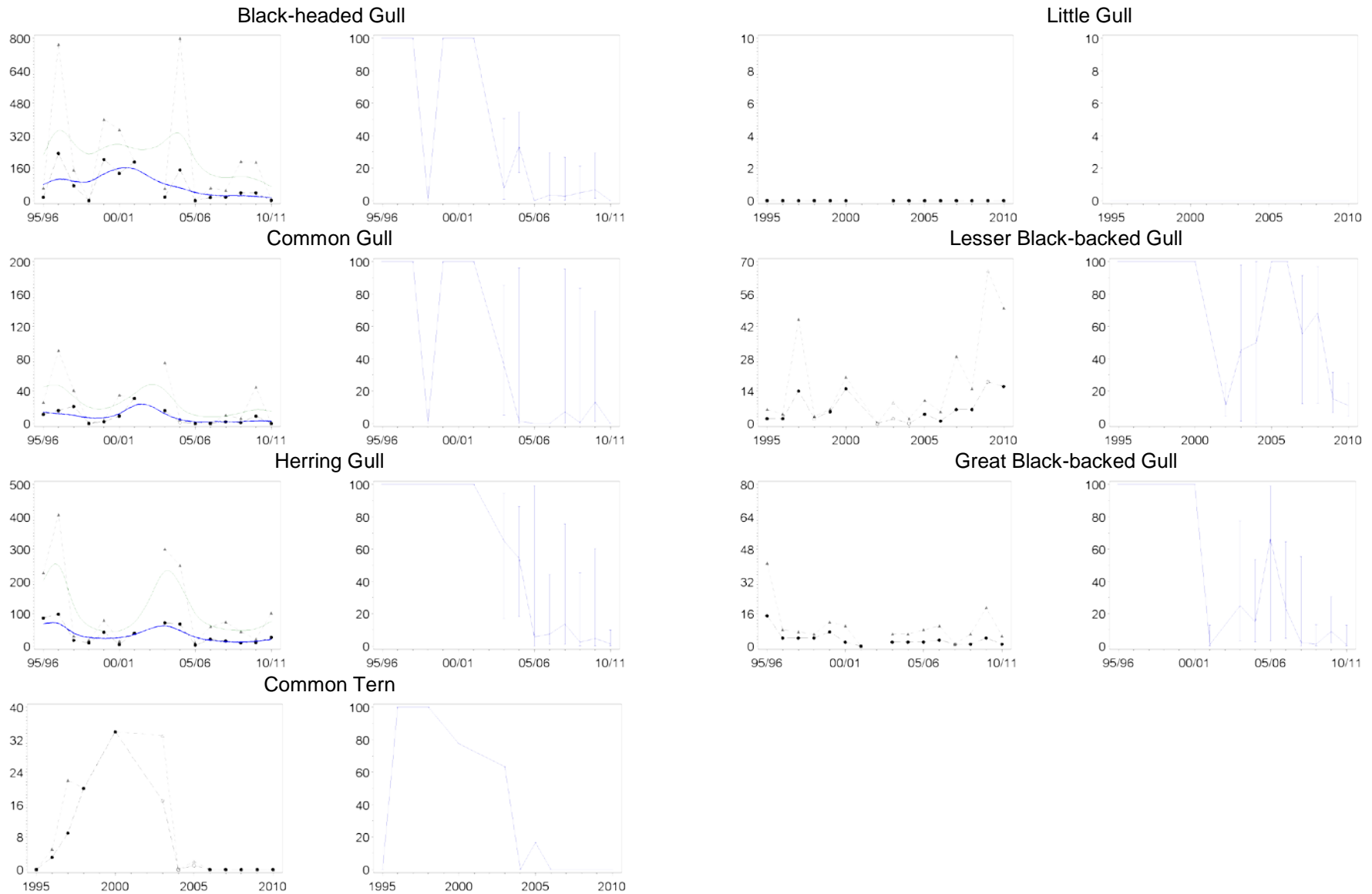


Figure D.46473. Population trends of each gull and tern species in sector 46473 (Red Rocks) (left-hand graphs), and the proportion of the Mersey Narrows and North Wirral Foreshore pSPA population found in this sector per year (right-hand graphs). Blank plots indicate that the species has not been recorded during WeBS counts on the section in question.

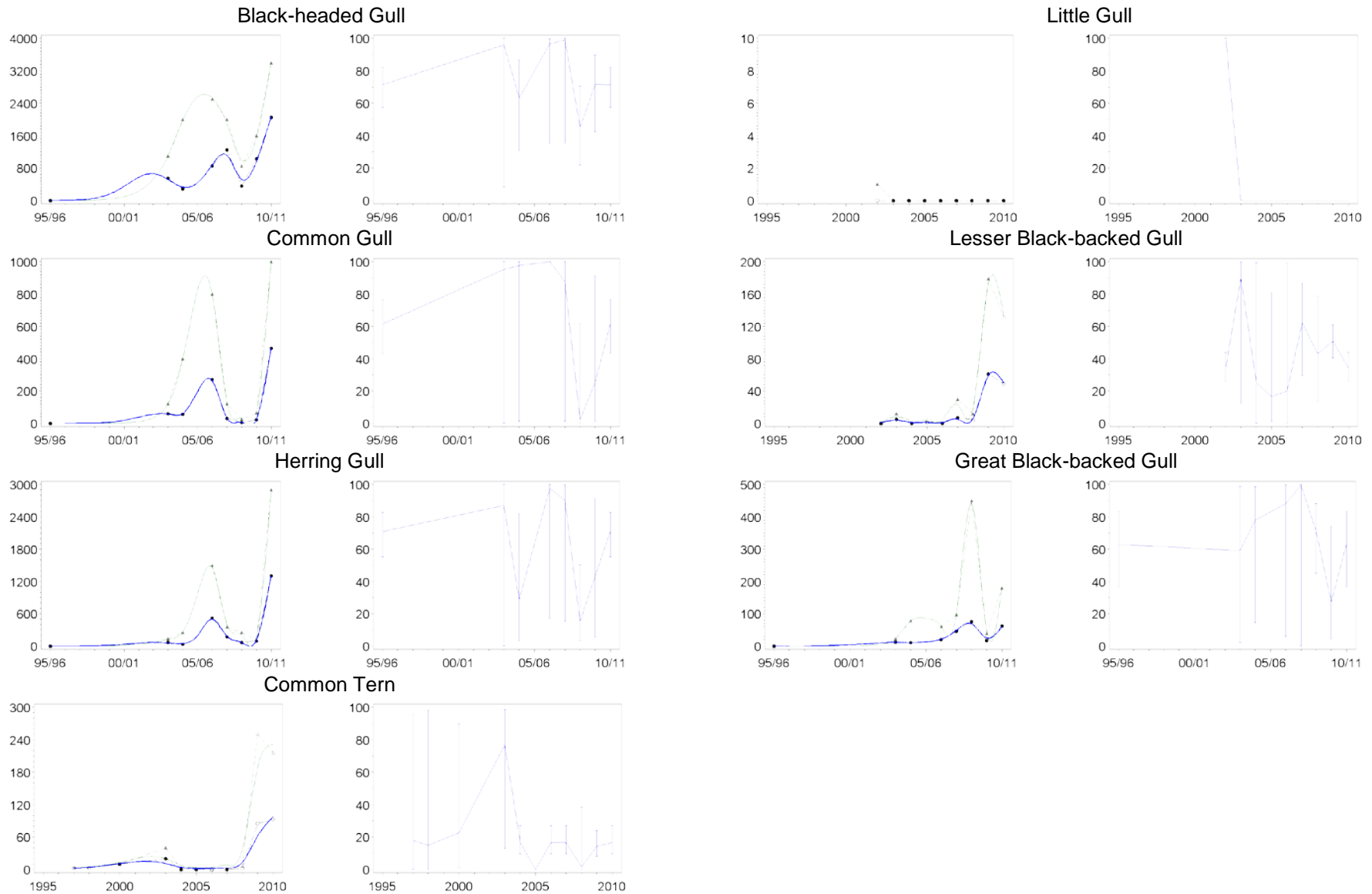


Figure D.46475. Population trends of each gull and tern species in sector 46475 (Hoylake) (left-hand graphs), and the proportion of the Mersey Narrows and North Wirral Foreshore pSPA population found in this sector per year (right-hand graphs). Blank plots indicate that the species has not been recorded during WeBS counts on the section in question.

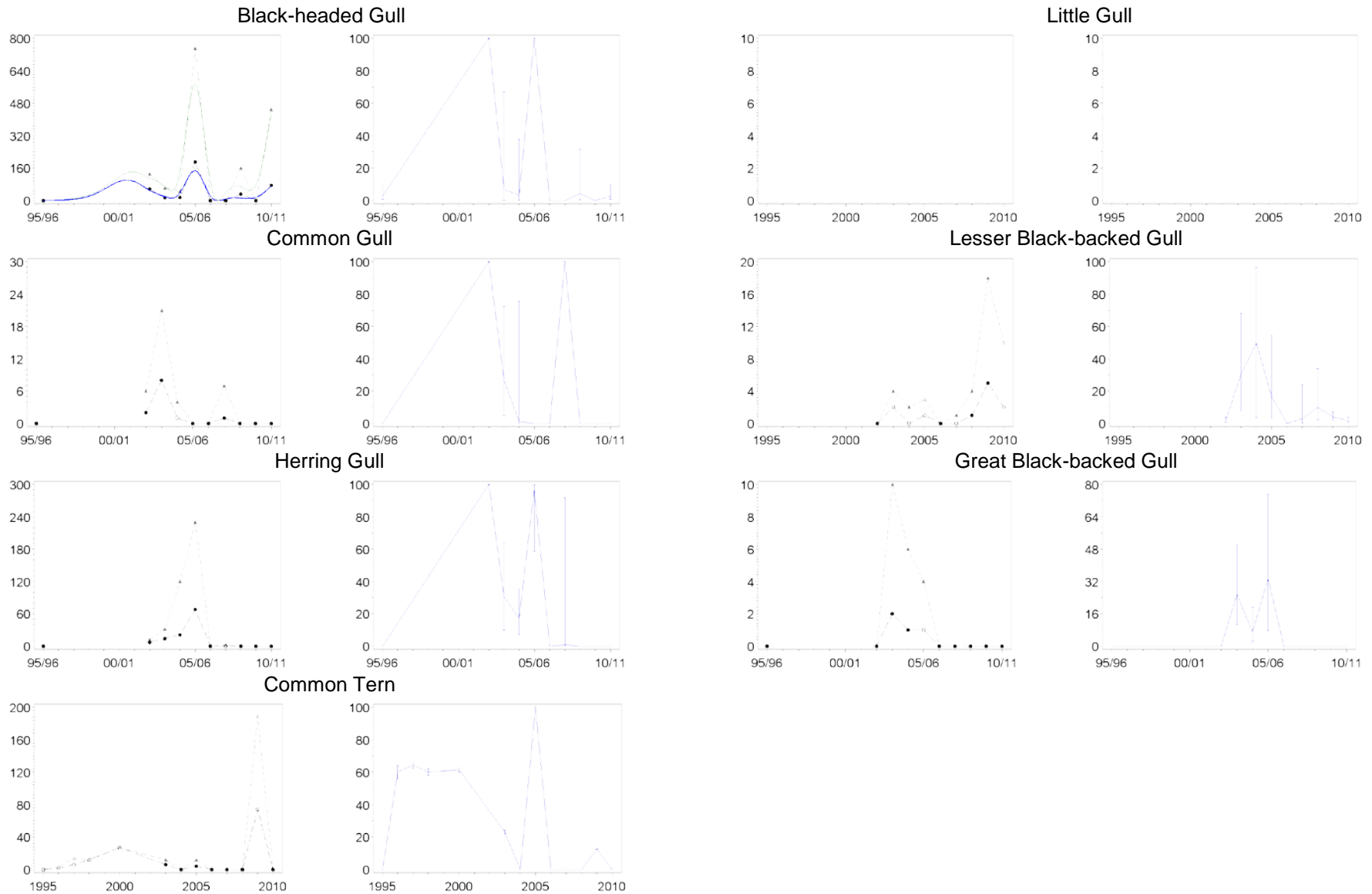


Figure D.46476. Population trends of each gull and tern species in sector 46476 (Leasowe Bay and Islands) (left-hand graphs), and the proportion of the Mersey Narrows and North Wirral Foreshore pSPA population found in this sector per year (right-hand graphs). Blank plots indicate that the species has not been recorded during WeBS counts on the section in question.