

Agricultural Land Classification

West Oxfordshire District Local Plan

Land at west Witney

Sample Point Map

Legend

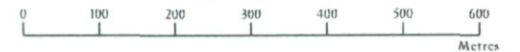
- 1 Location of soil pit
- 1 Location of auger sample point

 Boundary of survey area

 Agricultural land not surveyed

 Other land

Scale - 1:10,000



Further details contained in MAFF (1988) Agricultural Land Classification of England and Wales - Revised guidelines and criteria for grading the quality of agricultural land. Maff (publications), London SE99 7TP. The information is accurate at base map scale but any enlargement would be misleading.

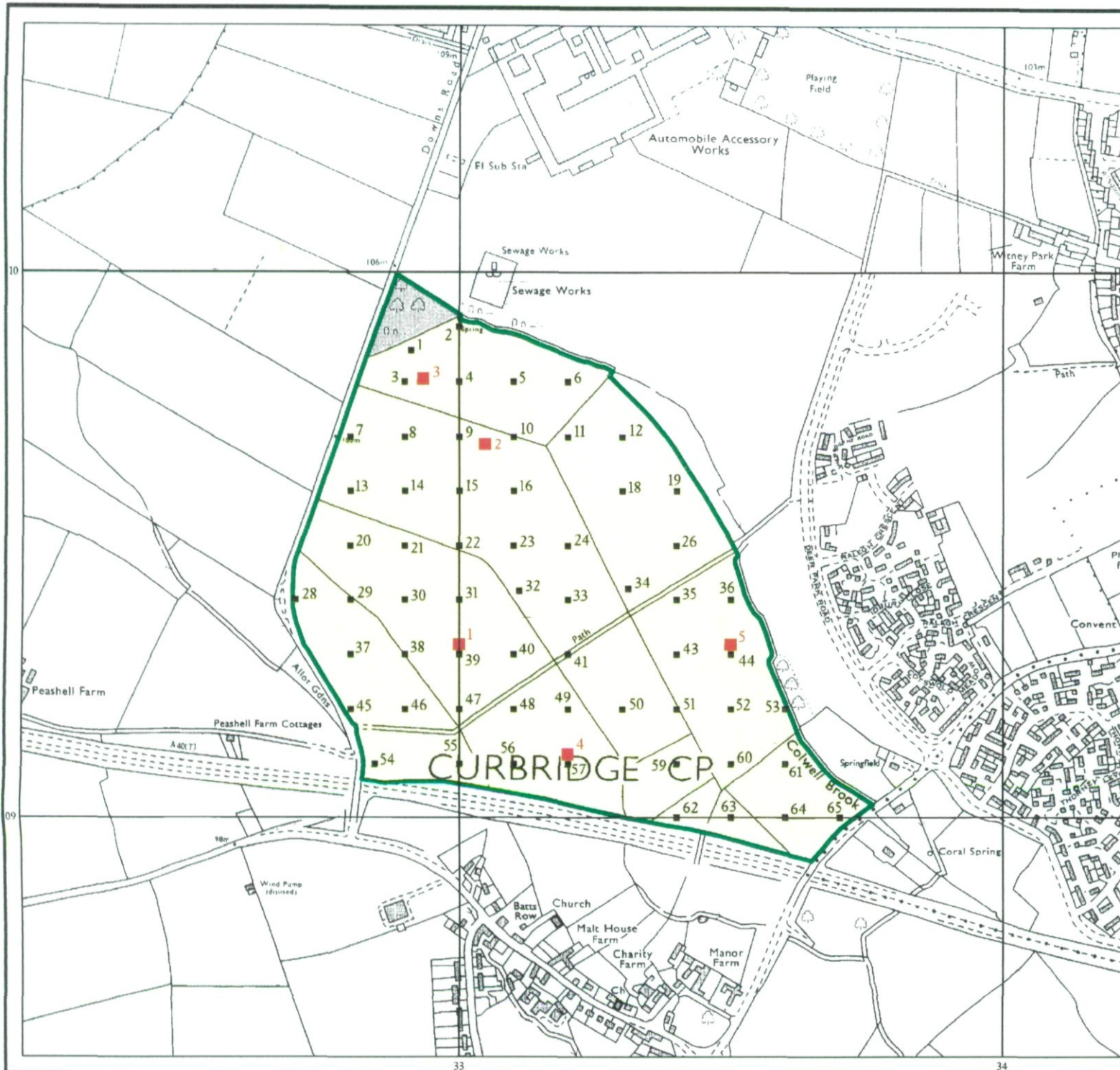
Reproduction in whole or in part by any means is prohibited without the prior permission of MAFF.

Surveyed and drawn by the Resource Planning Team, FRCA, Reading.

Based on the 1991 Ordnance Survey 1:10,000 map with the permission of the Controller of Her Majesty's Stationery Office. Unauthorised reproduction infringes Crown copyright and may lead to prosecution or civil proceedings. MAFF Licence No: GD272361

Source map(s): SP30NW, SP31SW

Reference no: 3305/090/98 © Crown Copyright Reserved 1998

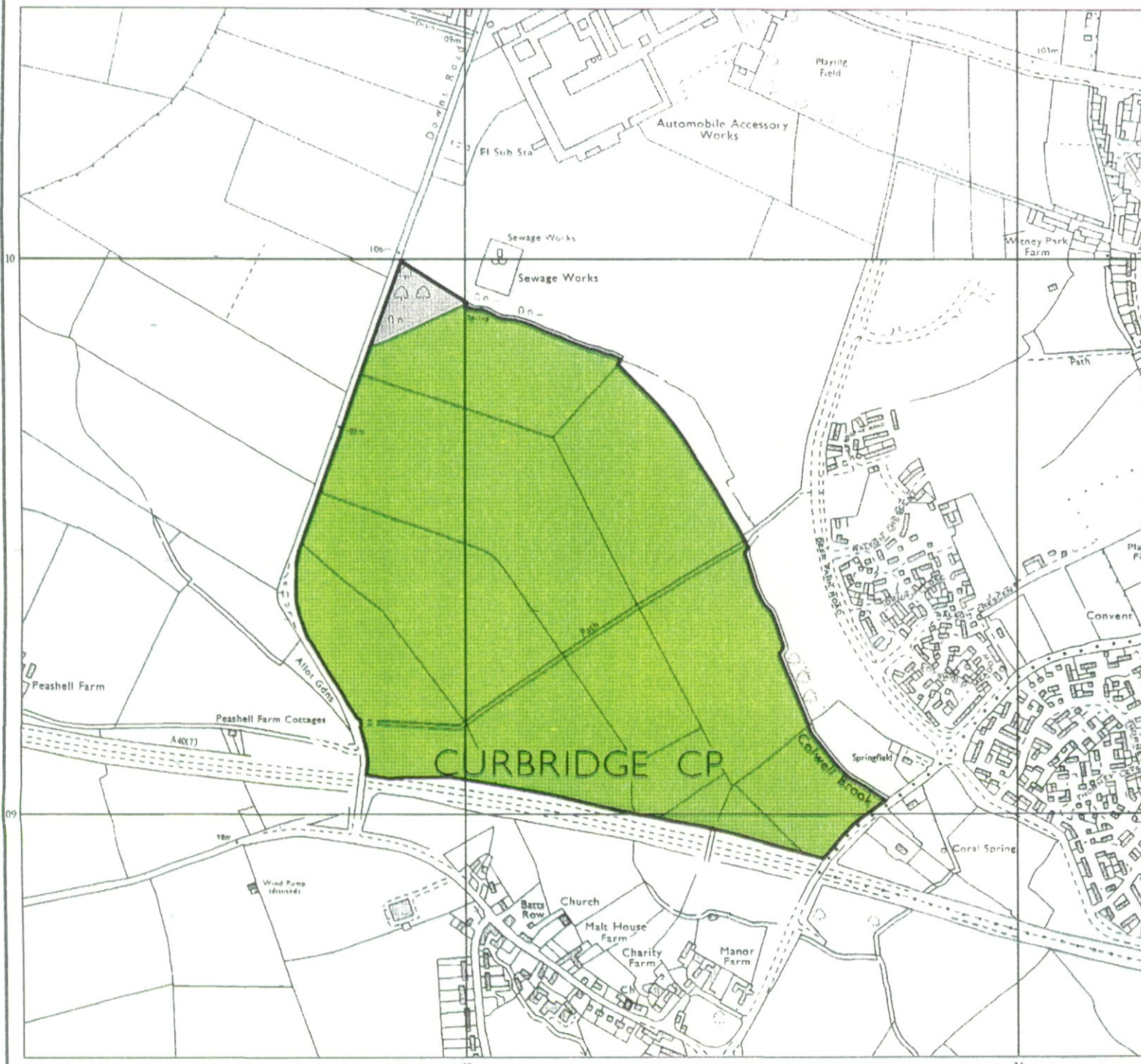





Agricultural Land Classification

West Oxfordshire District Local Plan

Land at west Witney



| Legend | | |
|----------------------------------|--------------------------------|-----------|
| | Quality | Area (ha) |
| Grade 1 | Excellent | Nil |
| Grade 2 | Very Good | Nil |
| Grade 3a | Good | Nil |
| Grade 3b | Moderate | 64.3 |
| Grade 4 | Poor | Nil |
| Grade 5 | Very Poor | Nil |
| | Agricultural land not surveyed | Nil |
| | Other land | 1.1 |
| Site Boundary | | |
| Total survey area | | 64.3 |
| Total site area | | 65.4 |
| * Not present within survey area | | |



Further details contained in MAFF (1988) Agricultural Land Classification of England and Wales - Revised guidelines and criteria for grading the quality of agricultural land. Maff (publications), London SE99 7TP. The information is accurate at base map scale but any enlargement would be misleading. Reproduction in whole or in part by any means is prohibited without the prior permission of MAFF.

Surveyed and drawn by the Resource Planning Team, FRCA, Reading

Based on the 1991 Ordnance Survey 1:10,000 map with the permission of the Controller of Her Majesty's Stationery Office. Unauthorised reproduction infringes Crown copyright and may lead to prosecution or civil proceedings. MAFF licence No: GD272361
Source map(s): SP30N/W, SP31S/W
Reference no: 3305/090/98 © Crown Copyright Reserved 1998