



## Agricultural Land Classification

# Slimbridge

## Sample Point Map


### Legend

-  Location of soil pit
-  Location of auger sample point

 Boundary of survey area

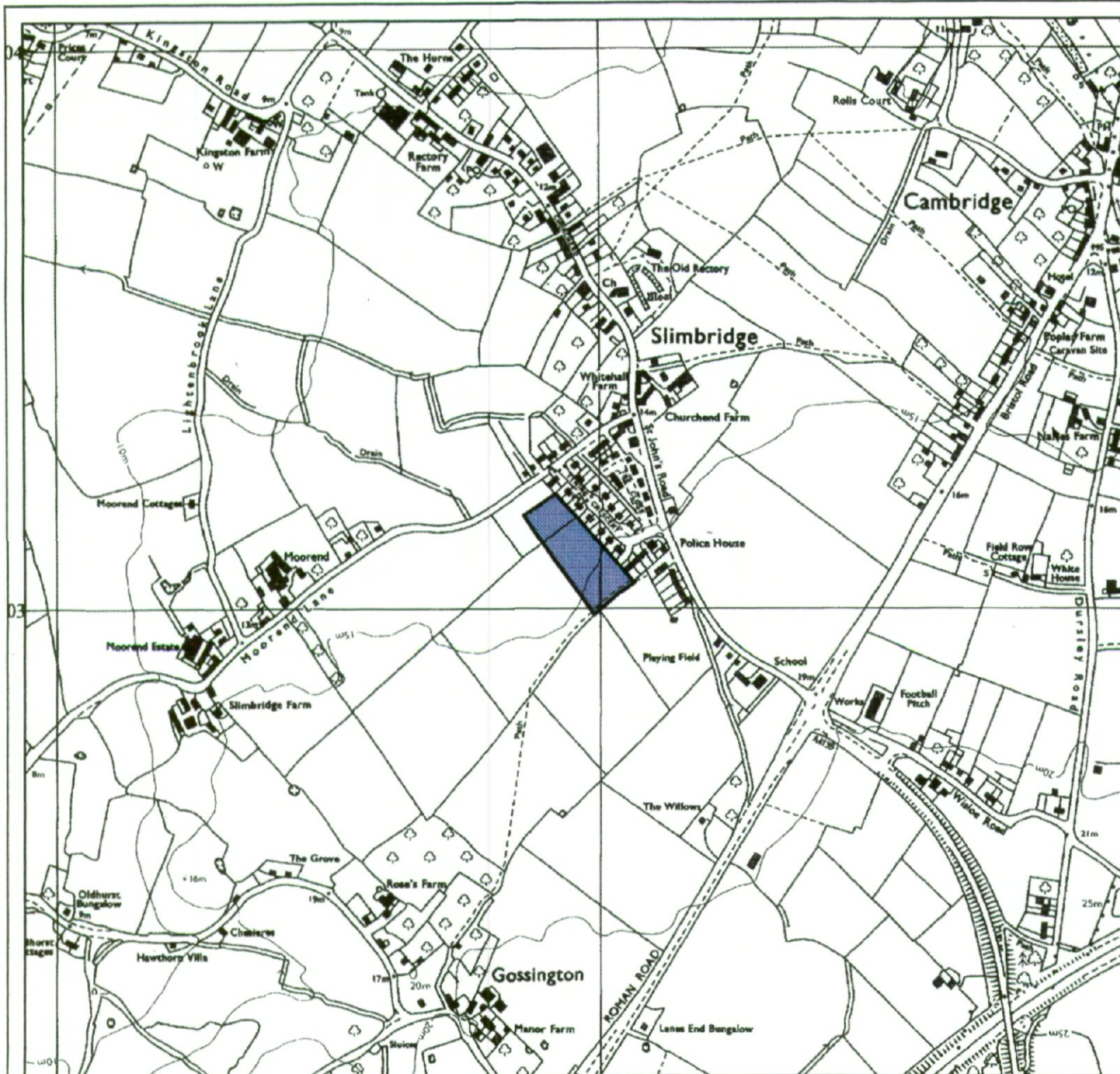
 Agricultural land not surveyed

 Other land



Further details contained in MAFF (1988) Agricultural Land Classification of England and Wales - Revised guidelines and criteria for grading the quality of agricultural land. Maf (publications), London SE99 7TP. The information is accurate at base map scale but any enlargement would be misleading. Reproduction in whole or in part by any means is prohibited without the prior permission of MAFF.

Surveyed and drawn by the Resource Planning Team, FRCA Western Region.  
 Based on the 1981 Ordnance Survey 1:40,000 map with the permission of the Controller of Her Majesty's Stationery Office. Unauthorised reproduction infringes Crown copyright and may lead to prosecution or civil proceedings. MAFF Licence No: GD272361  
 Source maps: SO70SW  
 Reference no: 89/98 © Crown Copyright. Reserved 1998



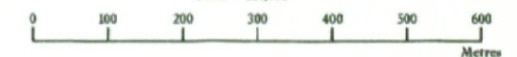
## Agricultural Land Classification

### Slimbridge

#### Legend

	Quality	Area (ha)
Grade 1	Excellent	0.0
Grade 2	Very Good	1.8
Grade 3a	Good	0.0
Grade 3b	Moderate	0.0
Grade 4	Poor	0.0
Grade 5	Very Poor	0.0
	Agricultural land not surveyed	0.0
	Other land	0.0
Boundary of survey area		
Total agricultural land area		1.8
Total survey area		1.8
* Not present within survey area		

Scale - 1:30,000



Further details contained in MAFF (1988) Agricultural Land Classification of England and Wales - Revised guidelines and criteria for grading the quality of agricultural land. Mafif (publications), London SE99 7TP. The information is accurate at base map scale but any enlargement would be misleading. Reproduction in whole or in part by any means is prohibited without the prior permission of MAFF.

Surveyed and drawn by the Resource Planning Team, FRCA Western Region.  
 Based on the 1981 Ordnance Survey 1:30,000 map with the permission of the Controller of Her Majesty's Stationery Office. Unauthorised reproduction infringes Crown copyright and may lead to prosecution or civil proceedings. MAFF Licence No: GD272361  
 Source map(s): SO70SW  
 Reference no: 89/798 © Crown Copyright Reserved 1998