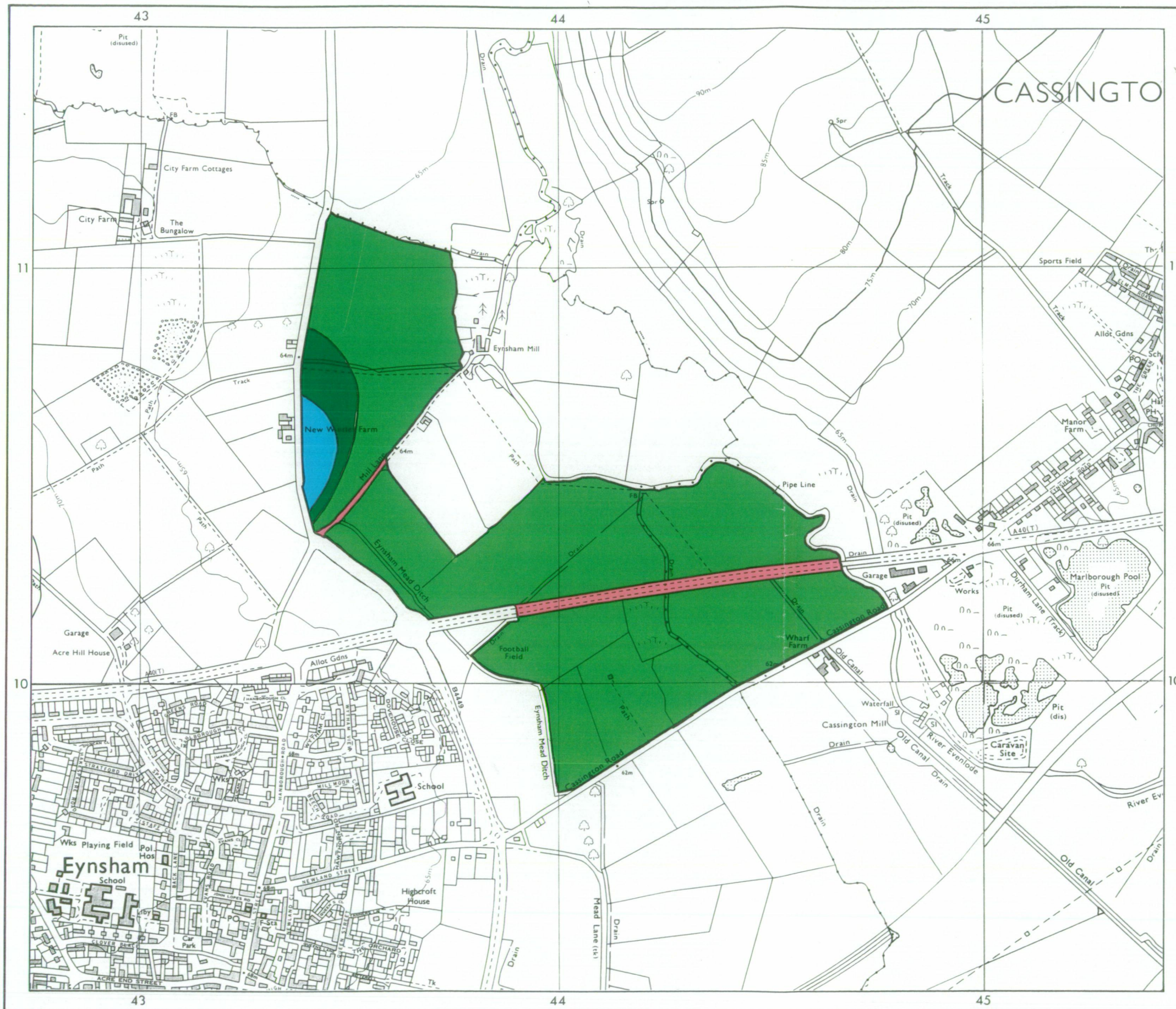


# Land N.E. of Eynsham. Reconnaissance Survey.

# Agricultural Land Classification



## AGRICULTURAL LAND

Grade	Quality	Area	% of Total	
Grade 1	Not present	excellent	ha	%
Grade 2	very good	1.67ha	2%	
Grade 3a	good	2.95ha	5%	
Grade 3b	moderate	64.25ha	93%	
Grade 4	Not present	poor	ha	%
Grade 5	Not present	very poor	ha	%

Total area of agricultural land surveyed 68.87ha

Agricultural buildings	Not present
Woodland	Not present
Not surveyed	Not present

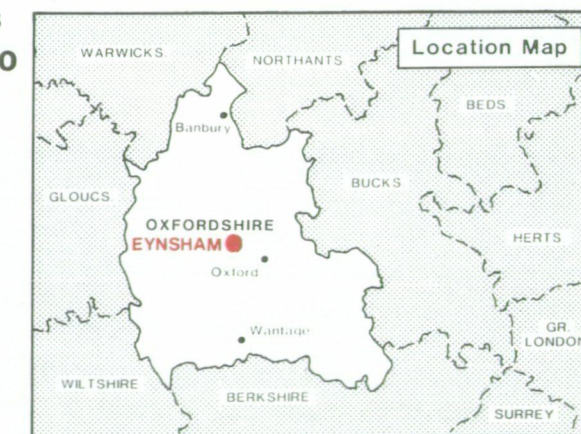
## NON-AGRICULTURAL LAND

Land predominantly in urban use	
Land in non-agricultural use	Not present

Total area of site 71.47ha

For further information consult "Agricultural Land Classification of England and Wales (Revised guidelines and criteria for grading the quality of agricultural land)", M.A.F.F., 1988.

SOURCE MAPS  
**O.S. 1:10,000**  
**SP 40 NE**  
**SP 40 NW**  
**SP 41 SE**  
**SP 41 SW**

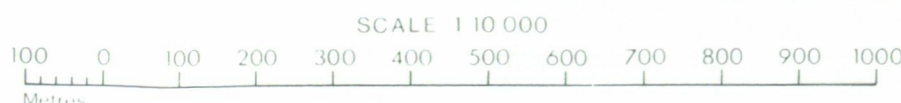


Surveyed by the Resource Planning Group 10/91  
 Map compiled and produced by the Cartographic Unit,  
 Farm and Countryside Service, South East Region, Reading.  
 Reference no. 3305 / 017 / 91

Ordnance Survey information reproduced with the sanction of the Controller, H.M.S.O.

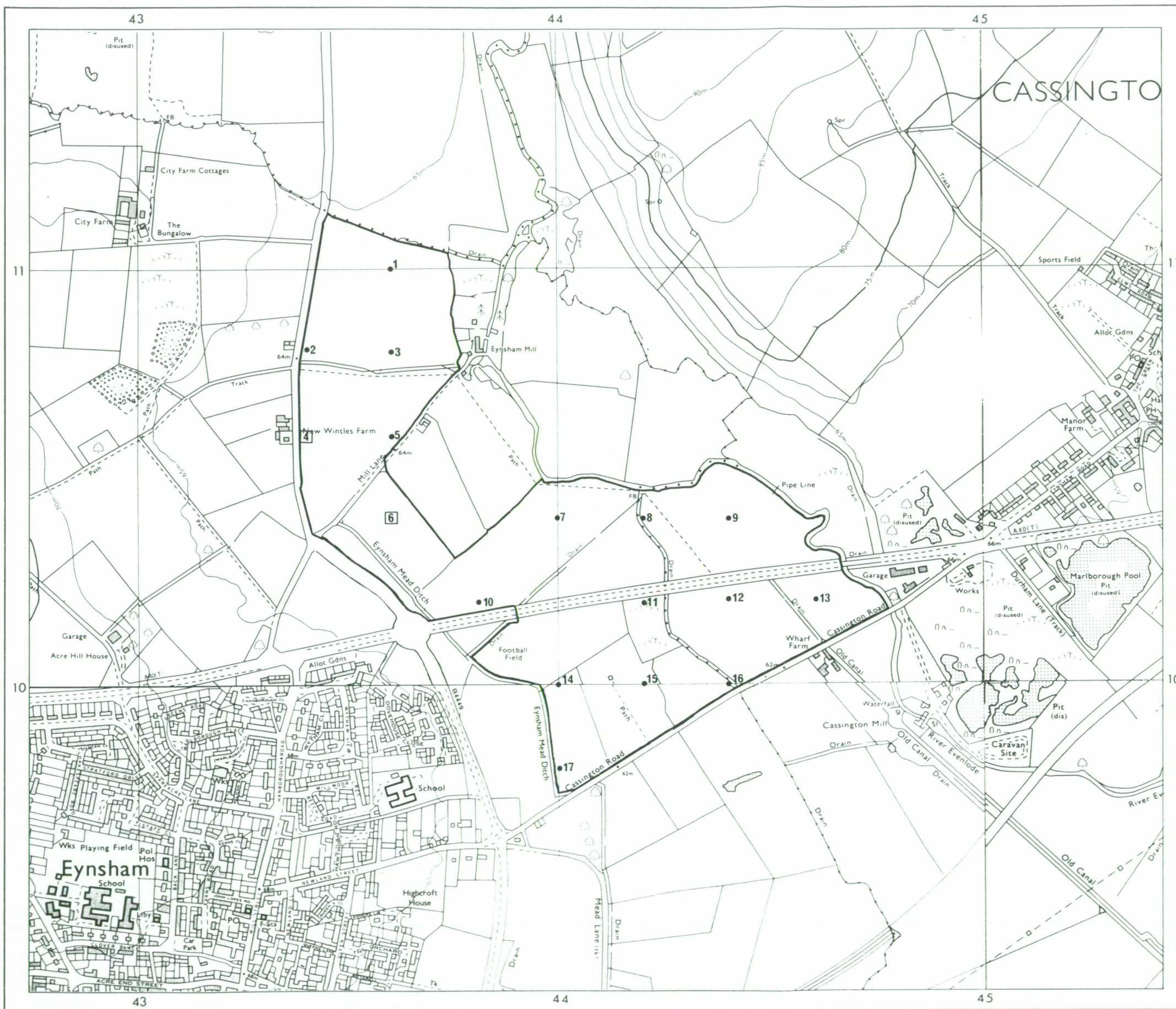
Reproduction of this map in whole or in part is prohibited without the prior permission of M.A.F.F.

This map is accurate only at the scale shown.



# Land N.E. of Eynsham. Reconnaissance Survey.

# Location of Auger Borings



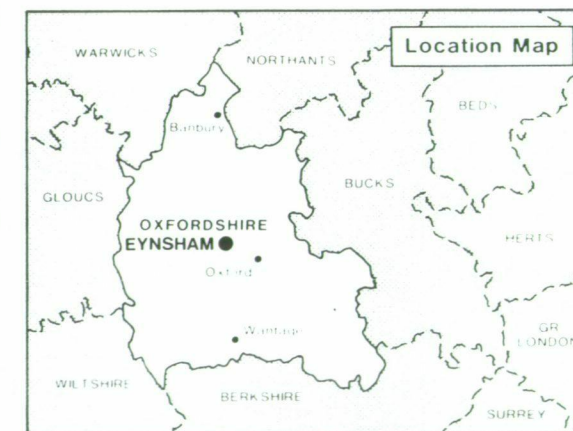
- 5 Auger boring
- 2 Profile pit

Surveyed by the Resource Planning Group 10/91  
 Map compiled and produced by the Cartographic Unit,  
 Farm and Countryside Service, South East Region, Reading.

Reference no. 3305 / 017 / 91

### SOURCE MAPS

- SP 40 NE
- SP 40 NW
- SP 41 SE
- SP 41 SW



Ordnance Survey information reproduced with the sanction of  
 the Controller, H.M.S.O.

Reproduction of this map in whole or in part is prohibited without  
 the prior permission of M.A.F.F.

This map is accurate only at the scale shown.

