

# HARROGATE LOCAL PLAN

## Site 10

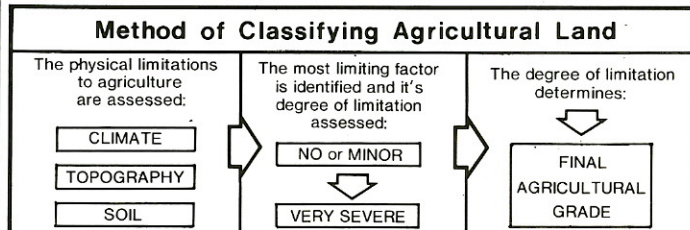
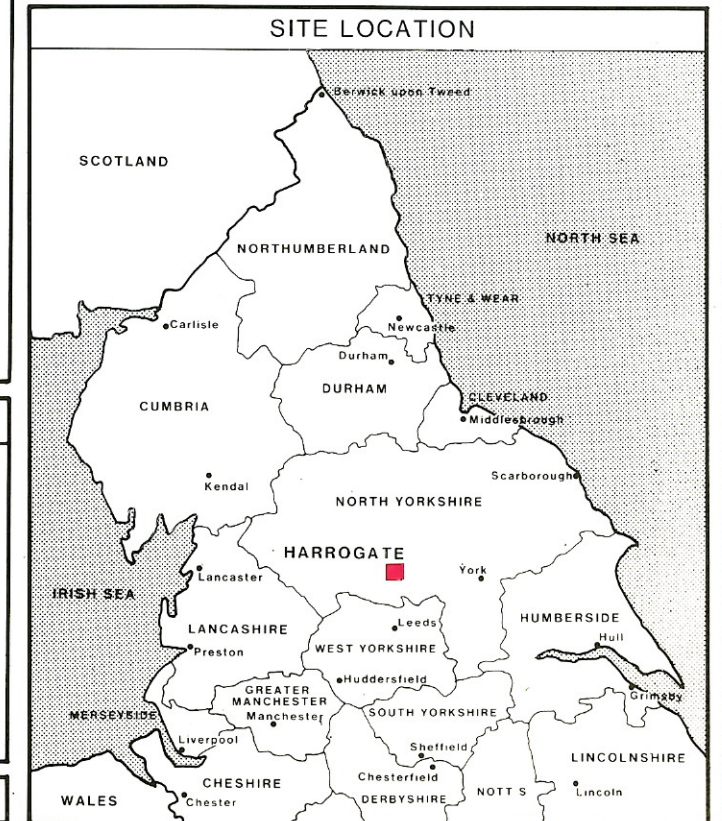
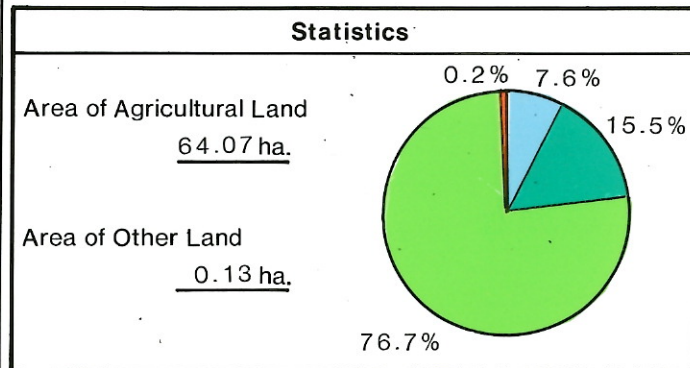
### Agricultural Land Classification



Agricultural Land		
Agricultural Grades	Agricultural Land Quality	Area within the site (ha.)
GRADE 1	Excellent	Nil
GRADE 2	Very Good	4.91
GRADE 3	Good	9.94
	Moderate	49.22
GRADE 4	Poor	Nil
GRADE 5	Very Poor	Nil



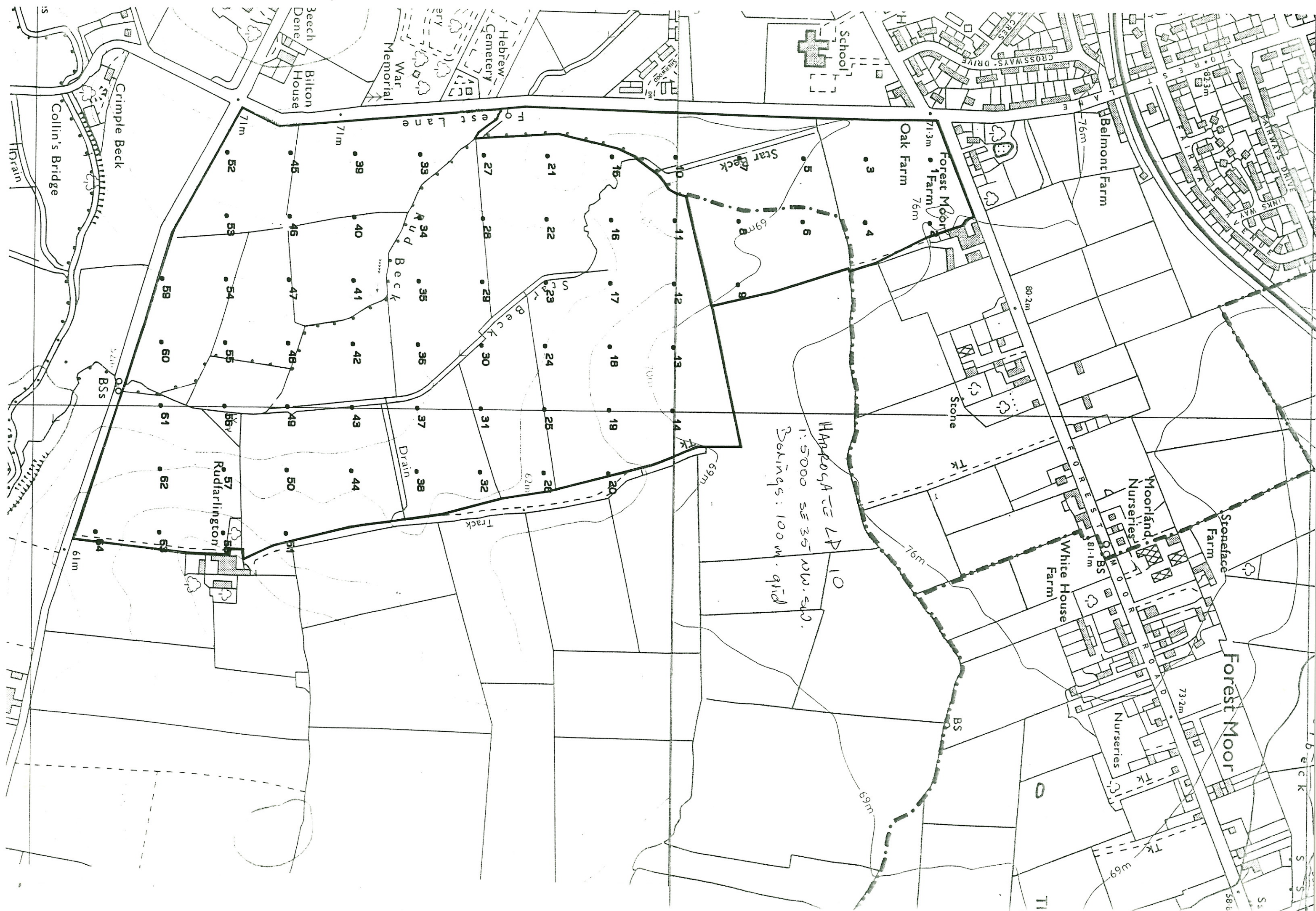
Land in Other Categories		Area within the site (ha.)
Urban <i>Including housing, industry, commerce, derelict land, sports facilities, transport</i>	Nil	Nil
Non-agricultural <i>Including golf courses, parks, sports fields, allotments, airfields</i>	0.13	0.13
Woodland <i>Farm Woodland</i>	Nil	Nil
Commercial Woodland	Nil	Nil
Agricultural buildings <i>Including glasshouses</i>	Nil	Nil
Open water	Nil	Nil
Land not surveyed	Nil	Nil



Information compiled by Resource Planning Team  
ADAS Statutory Group Leeds.  
Map produced by Resource Planning Cartographic Unit.  
Project Number 19/93  
Ordnance Survey maps reproduced with the permission of the Controller H.M.S.O.  
© Crown Copyright Reserved

<b>SOURCE MAPS</b>
1:10,000
SE 35 NW
SE 35 SW

Further details contained in revised Agricultural Land Classification MAFF 1988.



HARDGATE LP 10  
1:5000 SE 35 NW. 540.  
Berings: 100 m. grid



HARDGATE LP 10  
1:5000 SE 35 NW. 540.  
Berings: 100 m. grid