

Agricultural Land Classification

Crabtree Road Colsterworth, Lincolnshire.

AGRICULTURAL LAND

Agricultural Grades Agricultural Land Quality

Grade 1	<input type="checkbox"/> *	Very high ↑ ↓ Very low
Grade 2	<input type="checkbox"/> *	
Grade 3	a <input type="checkbox"/> *	
	b <input type="checkbox"/> [Green Box]	
Grade 4	<input type="checkbox"/> *	
Grade 5	<input type="checkbox"/> *	

Disturbed	<input type="checkbox"/> *	Agricultural Buildings	<input type="checkbox"/> *
		Unsurveyed	<input type="checkbox"/> *

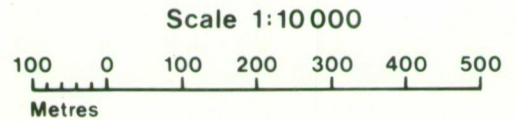
NON AGRICULTURAL LAND

Land predominantly in urban use	<input type="checkbox"/> *
Other land primarily in non-agricultural use	<input type="checkbox"/> [Orange Box]

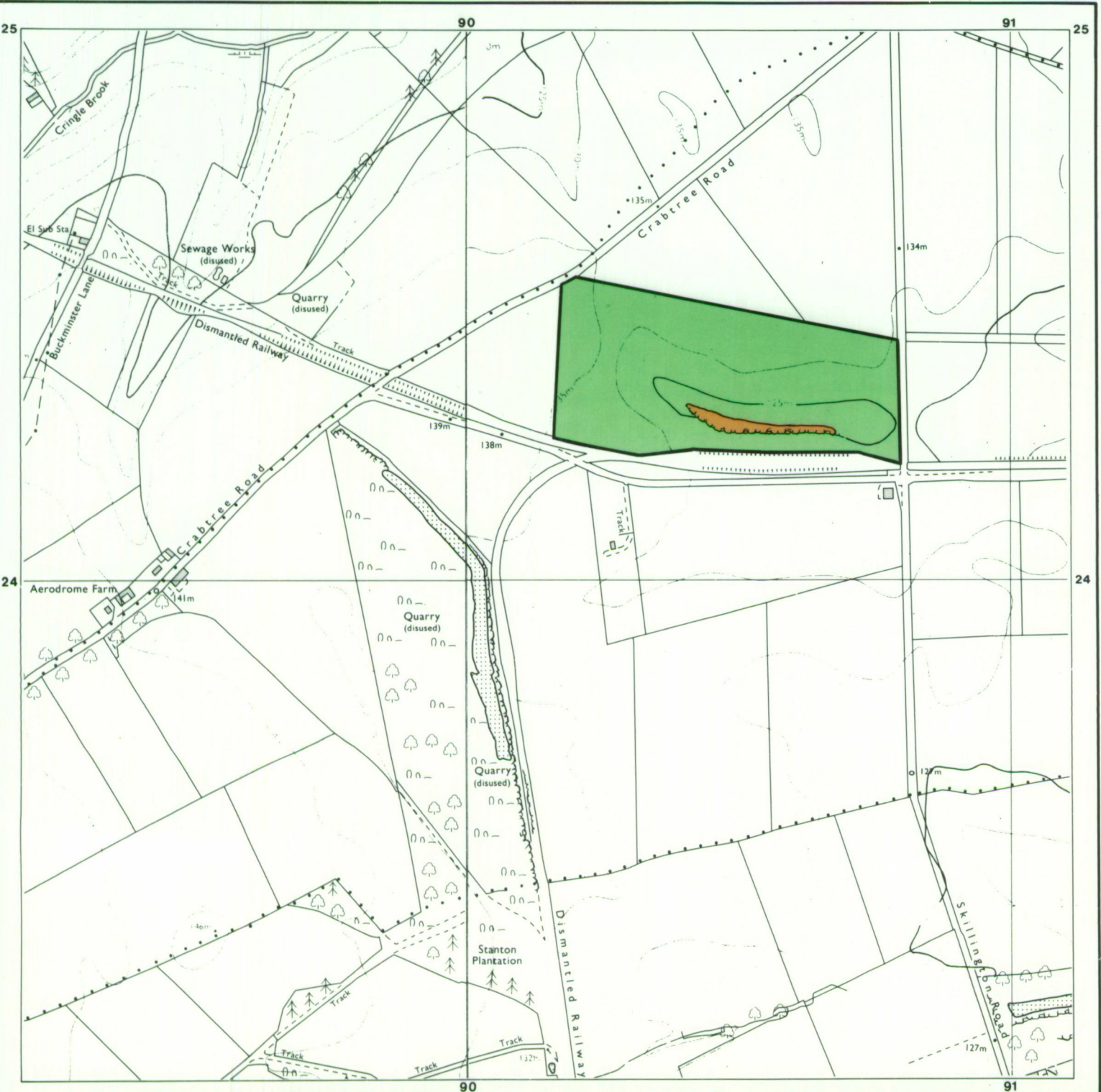
* Land in this category does not occur on this map

SOURCE MAPS Base maps taken from the O.S. **1:10000**
SK 82 SE, 92 SW

This map is accurate only at the scale shown.
Any enlargement could be misleading




Drawn by the Cartographic Unit,
Farm & Countryside Service
Cambridge, Ref. L 46 91
Ordnance Survey maps reproduced
with the permission of the Controller,
H.M.S.O.
© Crown Copyright reserved 1991




Crabtree Road Colsterworth, Lincolnshire.

Soil Types



Soil mapping unit I

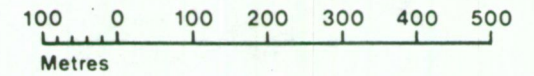


Soil mapping unit II

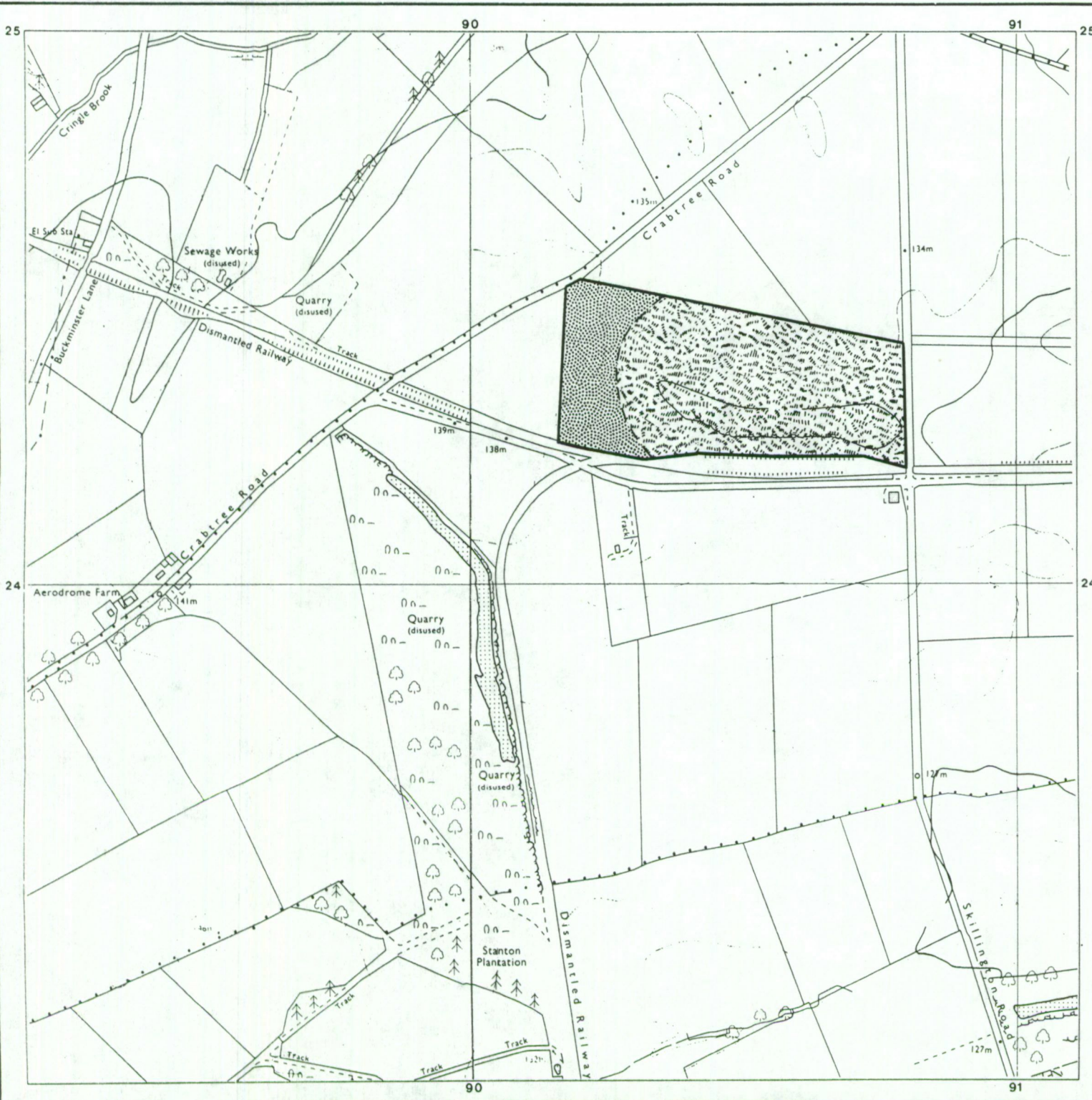
SOURCE MAPS Base maps taken from the O.S. 1:10000
SK 82 SE, 92 SW

This map is accurate only at the scale shown.
Any enlargement could be misleading

Scale 1:10 000



Drawn by the Cartographic Unit,
Farm & Countryside Service
Cambridge. Ref. L 46 91
Ordnance Survey maps reproduced
with the permission of the Controller,
H.M.S.O.
© Crown Copyright reserved 1991



Agricultural Land Classification

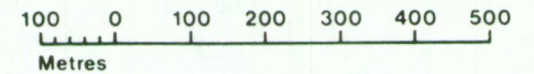
Crabtree Road Colsterworth, Lincolnshire.

● Location of soil pit

SOURCE MAPS Base maps taken from the O.S. 1:10000
SK 82 SE, 92 SW

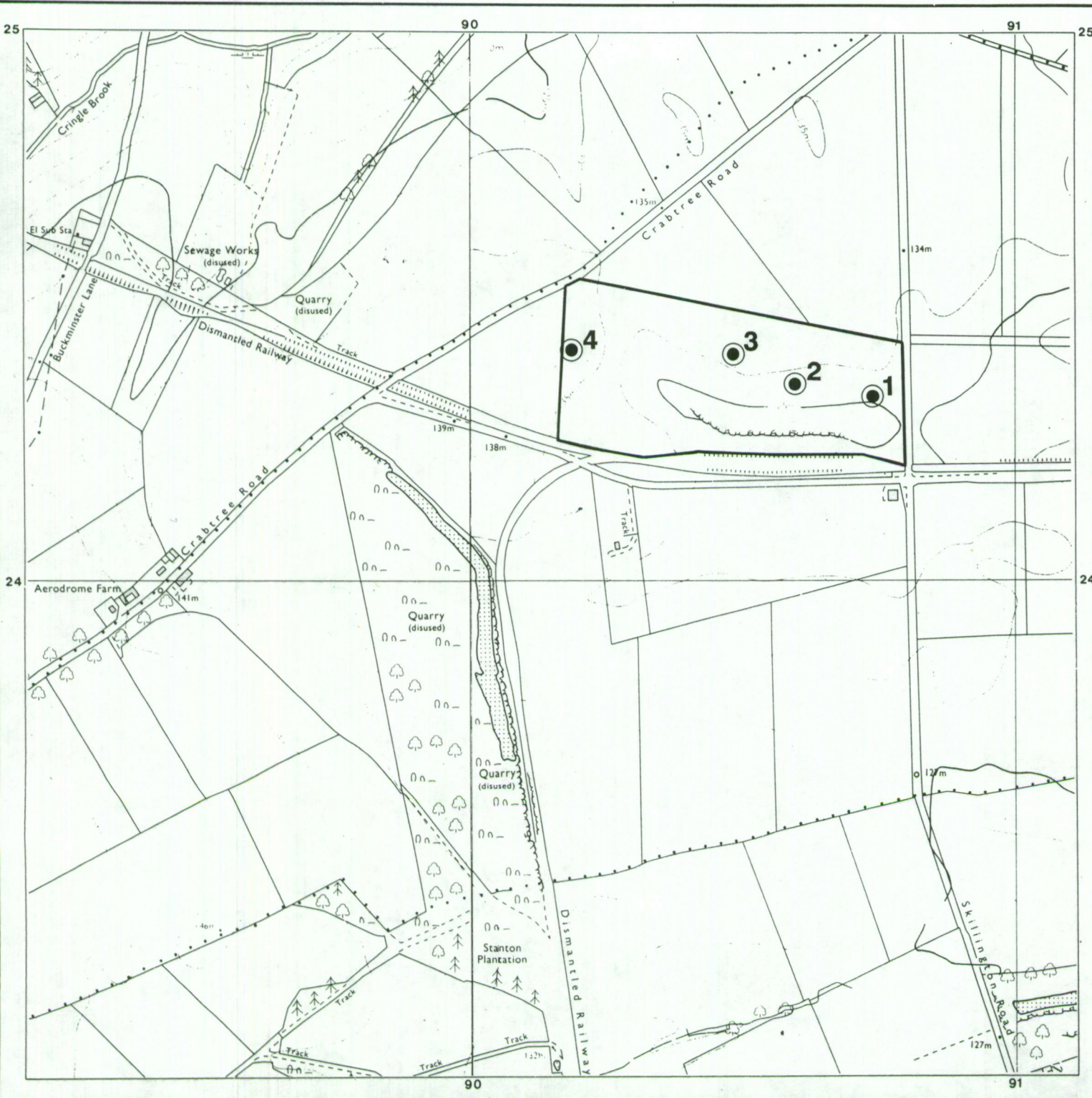
This map is accurate only at the scale shown.
Any enlargement could be misleading

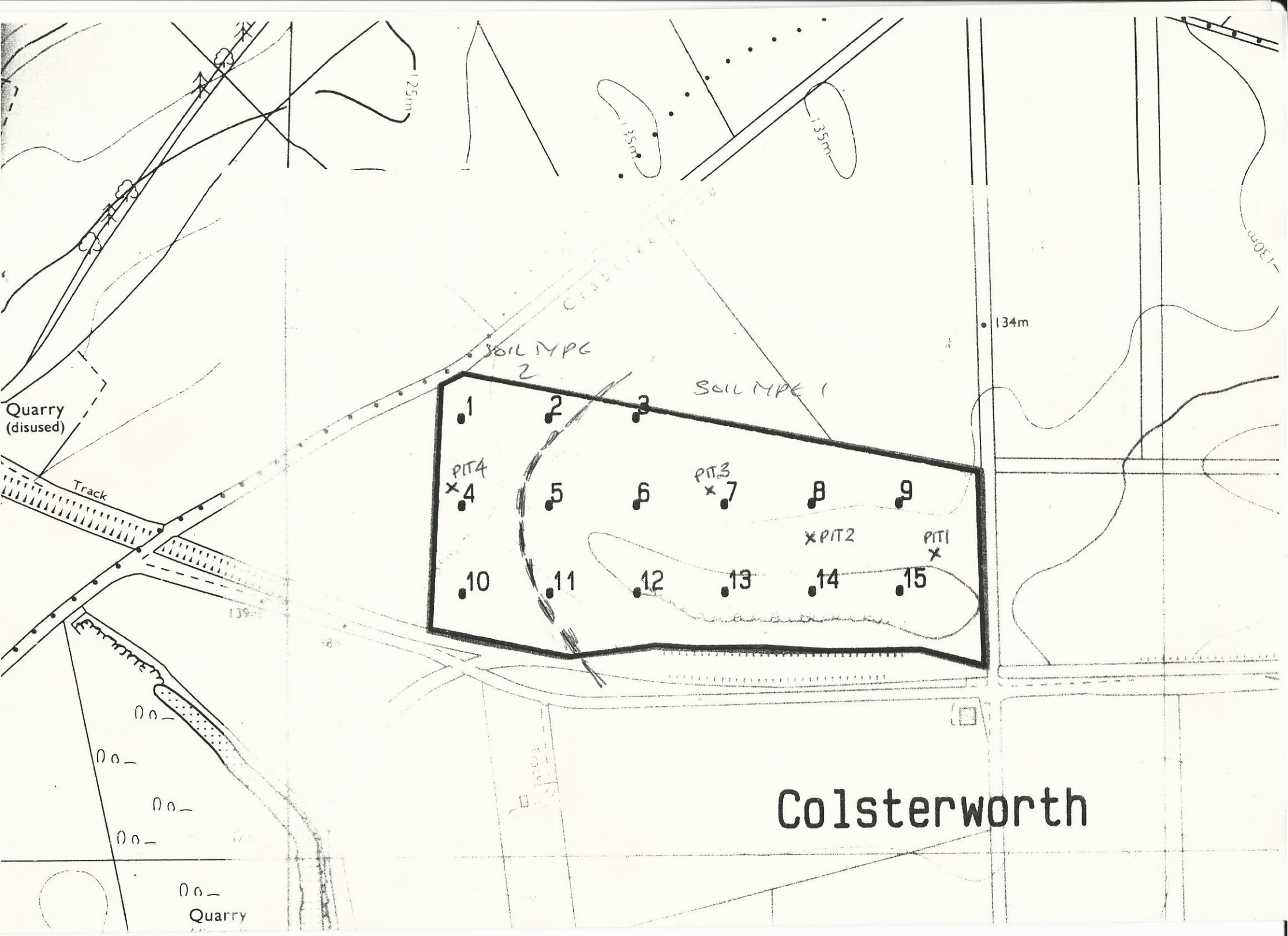
Scale 1:10 000



Drawn by the Cartographic Unit,
Farm & Countryside Service
Cambridge, Ref. L 46 91

Ordnance Survey maps reproduced
with the permission of the Controller,
H.M.S.O.
© Crown Copyright reserved 1991





Colsterworth