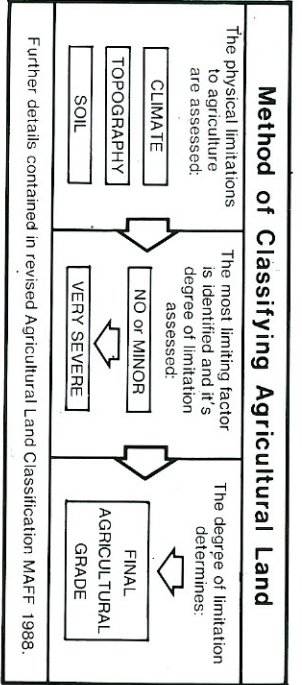



HARROGATE LOCAL PLAN Site 16

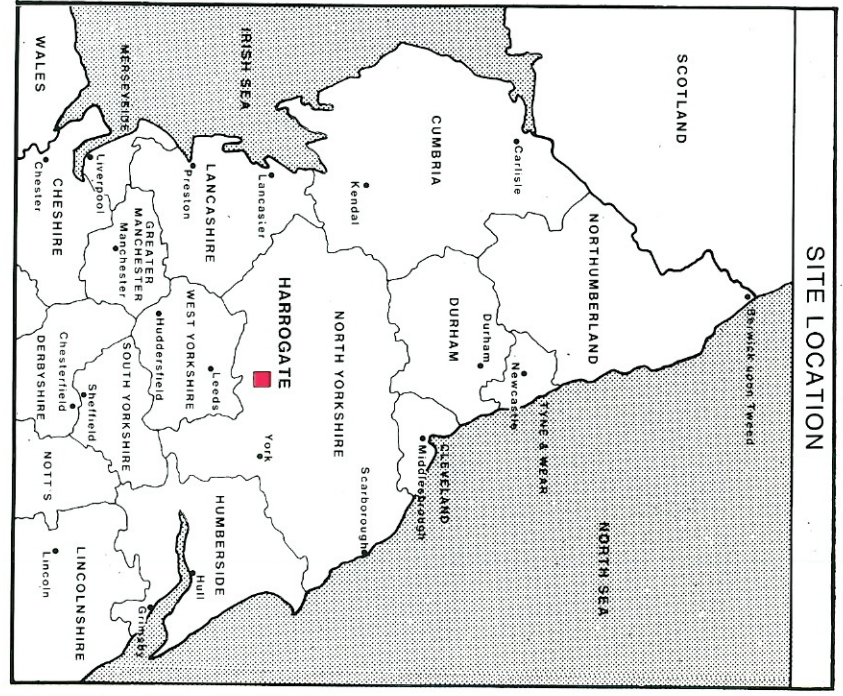
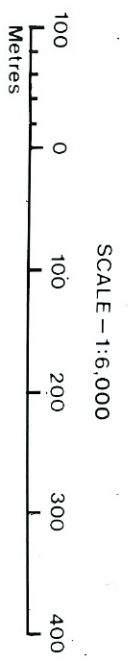
Agricultural Land Classification

Agricultural Grades	Agricultural Land Quality	Area within the site (ha.)
GRADE 1	Excellent	Nil
GRADE 2	Very Good	Nil
GRADE 3	Good	4.9
GRADE 4	Poor	Nil
GRADE 5	Very Poor	Nil



Land in Other Categories

Category	Area within the site (ha.)
Urban including housing, industry, commerce, derelict land, sports facilities, transport	0.7
Non-agricultural including golf courses, parks, sports fields, allotments, airfields	Nil
Woodland Farm Woodland	Nil
Commercial Woodland	Nil
Agricultural buildings including glasshouses	0.5
Open water	Nil
Land not surveyed	0.9

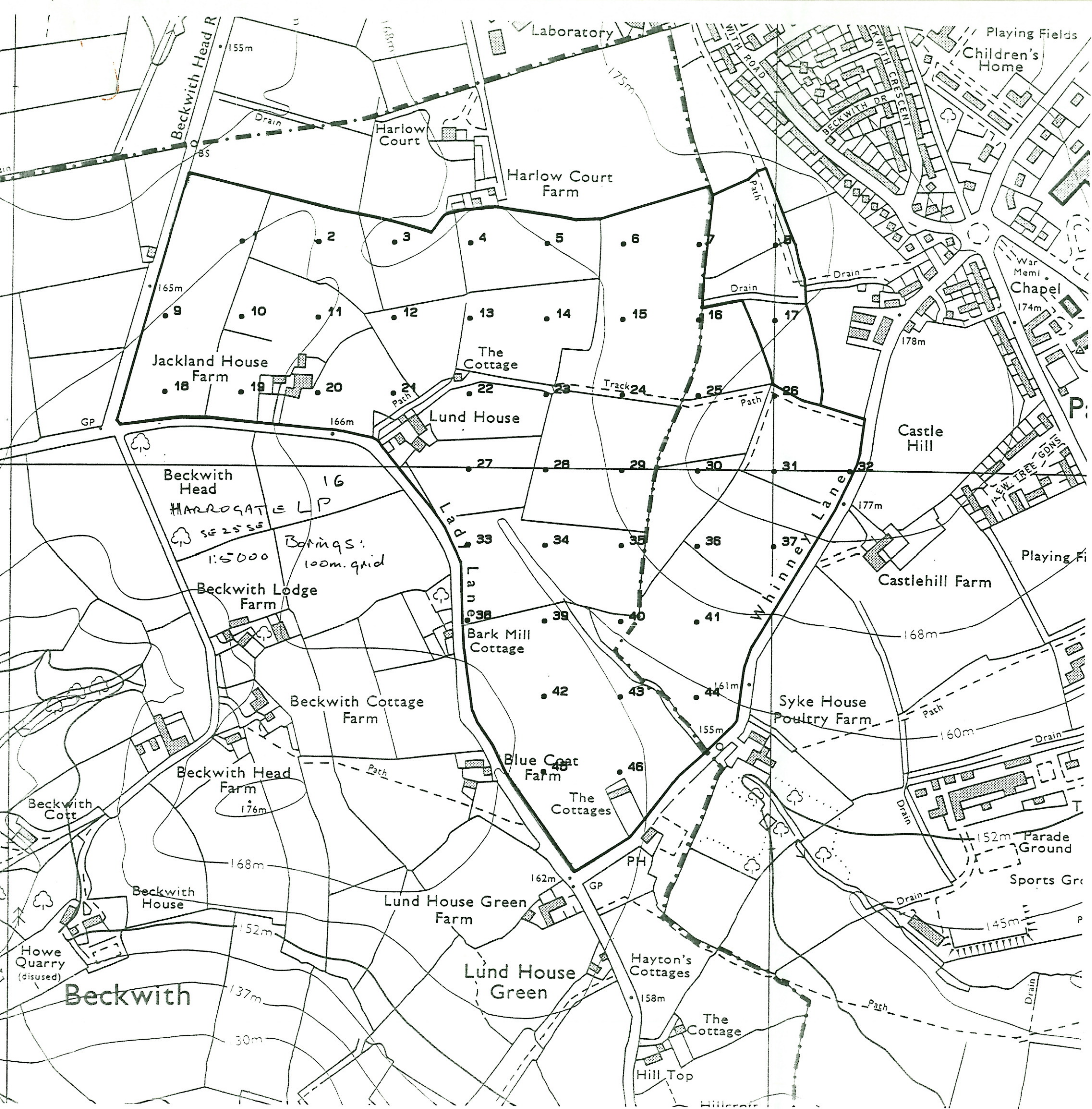


MAFF Ministry of Agriculture, Fisheries and Food.

Information compiled by Resource Planning Team
ADAS Statutory Group Leeds.
Map produced by Resource Planning Cartographic Unit.
Project Number 25/93

Ordnance Survey maps reproduced with the permission of the Controller H.M.S.O.
©Crown Copyright Reserved

SOURCE MAPS
1:10,000
SE 25 SE



Handwritten:
 HARROGATE LP
 SE 25 SE
 1:5000
 Boring:
 100m. grid

Beckwith